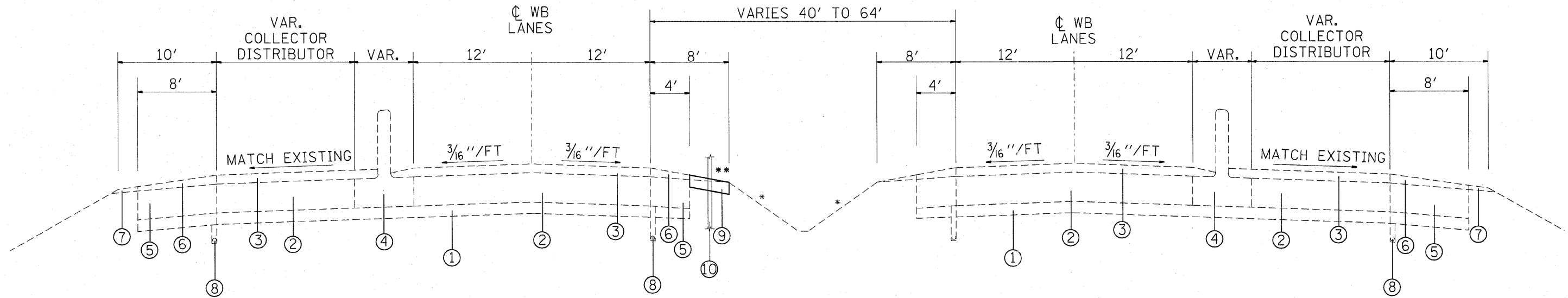
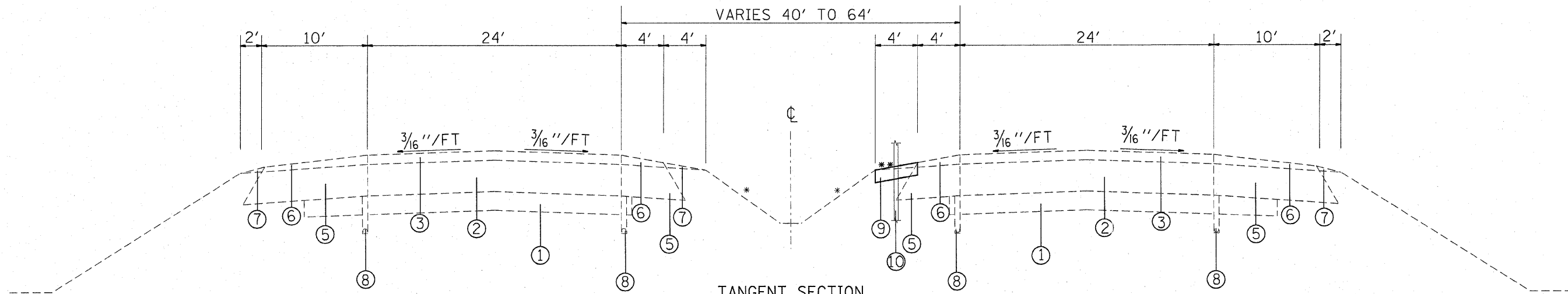


F.A.I. RTE.	SECTION	COUNTY	TOTAL SHEETS	SHEET NO.
270	60-(1,2,3,4,5)I	MADISON	46	7
STA. _____		TO STA. _____		
FED. ROAD DIST. NO. _____		ILLINOIS FED. AID PROJECT		

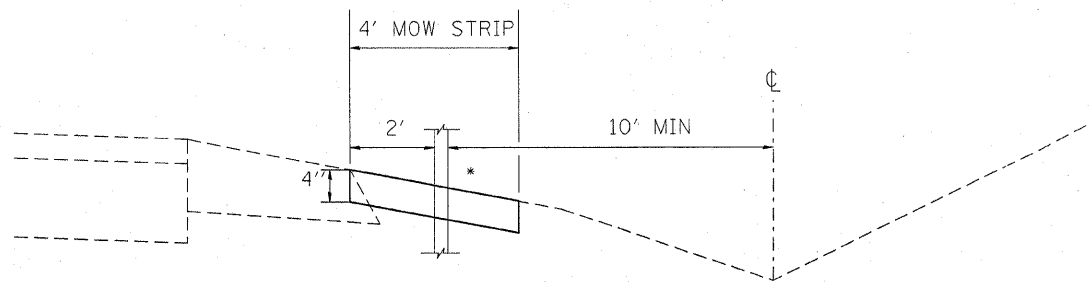


TANGENT SECTION
STA. 337+71.14 TO STA. 347+94.90



TANGENT SECTION
STA. 347+94.90 TO STA. 391+50

- LEGEND**
- ① EXISTING 6" SUB-BASE GRANULAR MATERIAL
 - ② EXISTING PCC PAVEMENT, 10"
 - ③ EXISTING HOT-MIX ASPHALT OVERLAY
 - ④ EXISTING CONCRETE MEDIAN
 - ⑤ EXISTING HOT-MIX ASPHALT SHOULDER
 - ⑥ EXISTING HOT-MIX ASPHALT SHOULDER OVERLAY
 - ⑦ EXISTING AGG. SHOULDER WEDGE
 - ⑧ EXISTING UNDERDRAINS
 - ⑨ PROPOSED HOT-MIX ASPHALT SHOULDER, 4" (MOW STRIP)
 - ⑩ PROPOSED HIGH TENSION CABLE MEDIAN BARRIER



* MATCH EXISTING SLOPE;
MUST BE 4:1 OR FLATTER.

* MEDIAN SLOPES VARY 4:1 AND FLATTER

** LOCATION OF HTC AND MOW STRIP VARIES BETWEEN
EB AND WB LANES. SEE PLAN SHEETS FOR LOCATIONS.

REVISIONS	
NAME	DATE

ILLINOIS DEPARTMENT OF TRANSPORTATION
TYPICAL SECTIONS
AREA #2
FAI RTE 270
SECTION 60-(1,2,3,4,5)I
MADISON COUNTY

SCALE: VERT.
HORIZ.
DATE

DRAWN BY
CHECKED BY