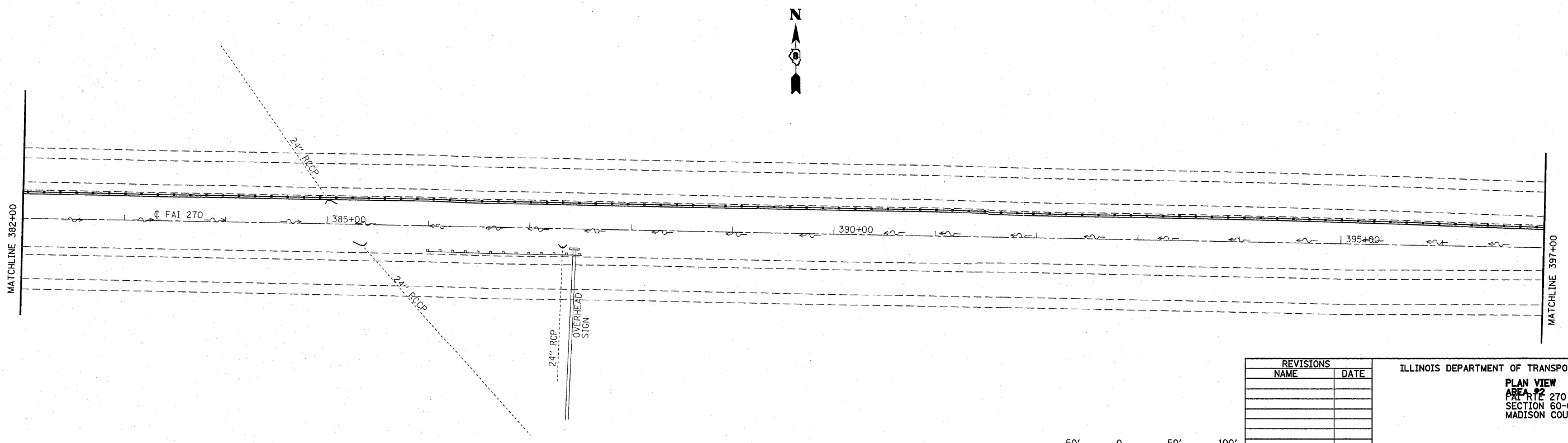
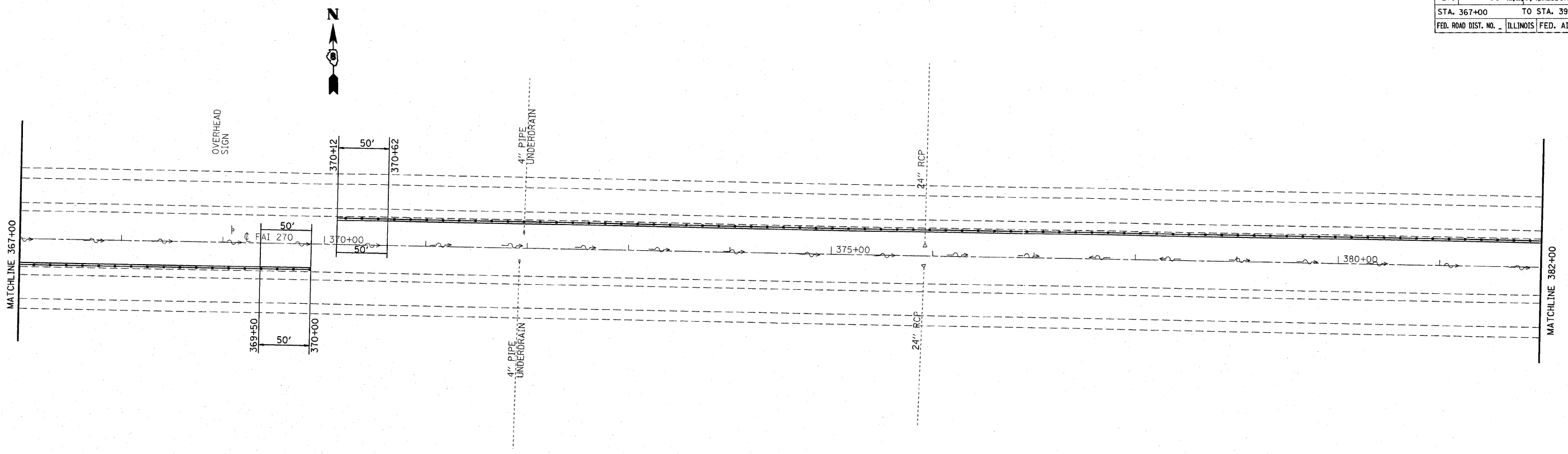


F.A.I. RTE.	SECTION	COUNTY	TOTAL SHEETS	SHEET NO.
270	60-(1,2,3,4,5)	MADISON	46	17
STA. 367+00		TO STA. 397+00		
FED. ROAD DIST. NO. 1		ILLINOIS FED. AID PROJECT		




REVISIONS	
NAME	DATE

ILLINOIS DEPARTMENT OF TRANSPORTATION
PLAN VIEW
 AREA 270
 SECTION 60-(1,2,3,4,5)
 MADISON COUNTY

SCALE: VERT. _____
 HORIZ. _____
 DATE _____

DRAWN BY _____
 CHECKED BY _____



PLOT DATE = 12/12/2007
 FILE NAME = c:\projects\76b17\plan\plan\95287.dwg
 PLOT SCALE = 1/8\"/>