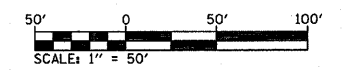
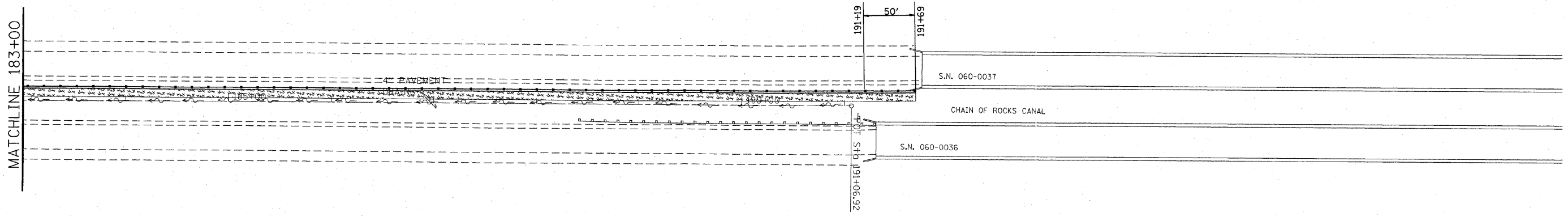




F.A.I. RTE.	SECTION	COUNTY	TOTAL SHEETS	SHEET NO.
270	60-(1,2,3,4,5)I	MADISON	46	34
STA. 183+00		TO STA. 191+69		
FED. ROAD DIST. NO. _ ILLINOIS		FED. AID PROJECT		



PLOT DATE = 12/12/2007  
 FILE NAME = c:\projects\aed89207\plan\erpl09207.dwg  
 PLOT SCALE = 50.0000 / IN.  
 REFERENCE = REF#

-  INLET AND PIPE PROTECTION
-  MULCH

REVISIONS	
NAME	DATE

ILLINOIS DEPARTMENT OF TRANSPORTATION  
**EROSION CONTROL PLAN**  
**AREA #1**  
 FAI RTE 270  
 SECTION 60-(1,2,3,4,5)I  
 MADISON COUNTY

SCALE: VERT. \_\_\_\_\_  
 HORIZ. \_\_\_\_\_

DATE \_\_\_\_\_ DRAWN BY \_\_\_\_\_  
 CHECKED BY \_\_\_\_\_