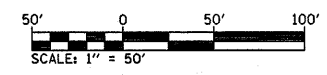
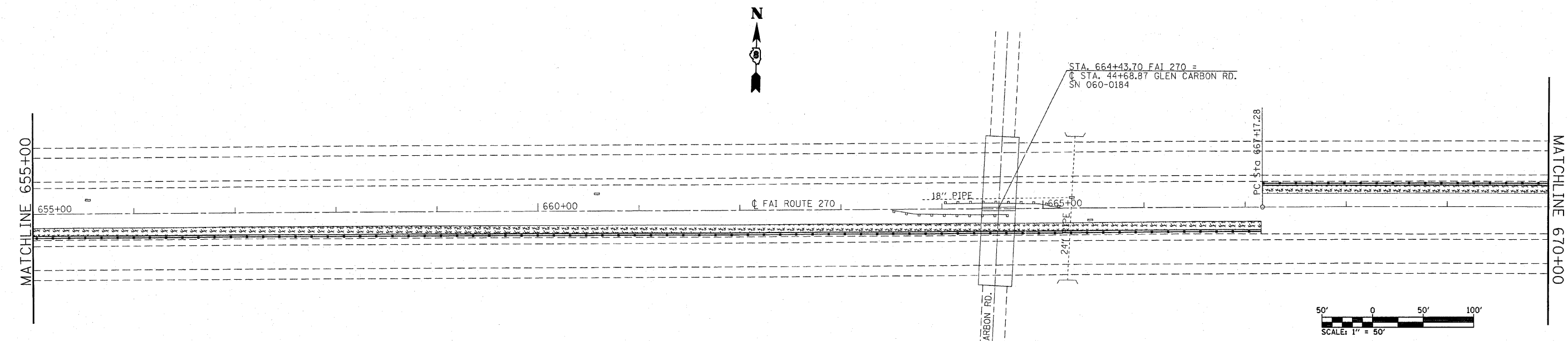
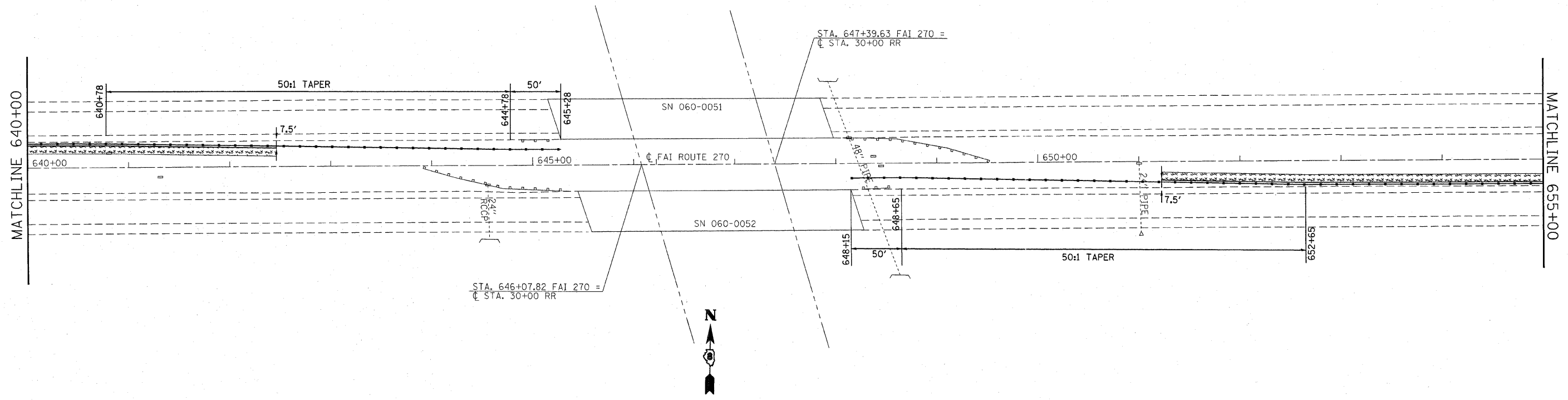


| F.A.I. RTE. | SECTION | COUNTY | TOTAL SHEETS | SHEET NO. |
|-----------------------|----------------|----------------|------------------|-----------|
| 270 | 60-1,2,3,4,5II | MADISON | 46 | 39 |
| STA. 640+00 | | TO STA. 670+00 | | |
| FED. ROAD DIST. NO. _ | | ILLINOIS | FED. AID PROJECT | |



- INLET AND PIPE PROTECTION
- MULCH

| REVISIONS | |
|-----------|------|
| NAME | DATE |
| | |
| | |
| | |
| | |
| | |
| | |
| | |
| | |
| | |
| | |

ILLINOIS DEPARTMENT OF TRANSPORTATION
EROSION CONTROL PLAN
AREA #3
 FAI RTE 270
 SECTION 60-(1,2,3,4,5)I
 MADISON COUNTY

SCALE: VERT. _____
 HORIZ. _____

DATE _____ DRAWN BY _____
 CHECKED BY _____

PLOT DATE = 12/12/2007
 FILE NAME = c:\projects\76b17\plan\erpln09287b.dgn
 PLOT SCALE = 50.0000' / 1" IN.
 REFERENCE = #REF*