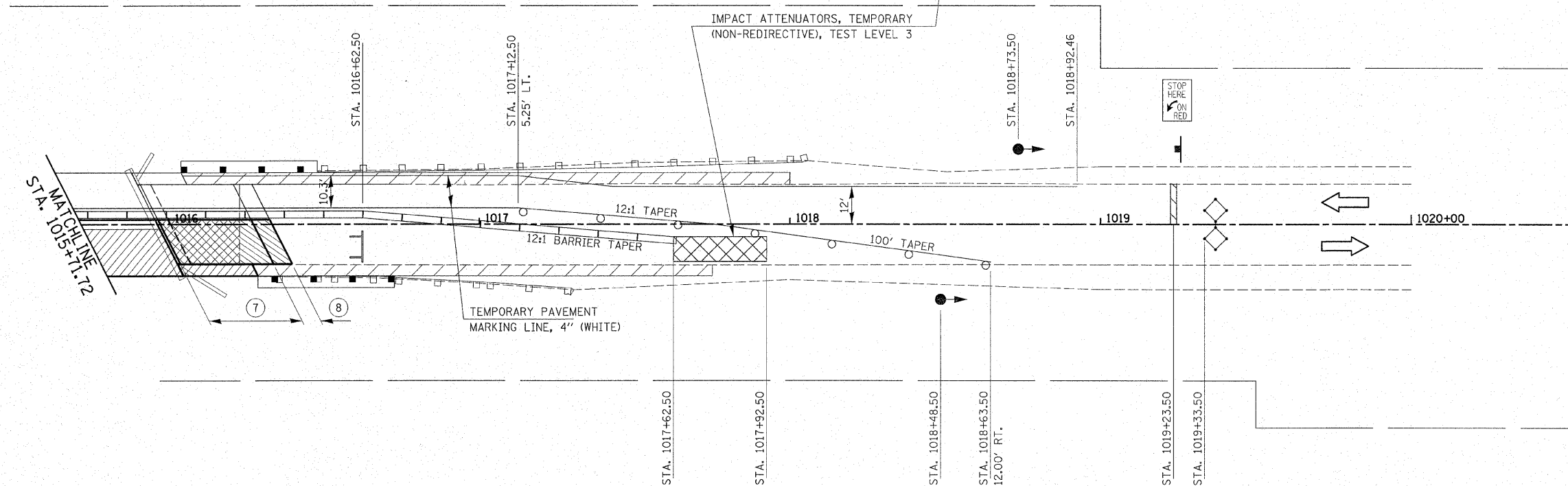
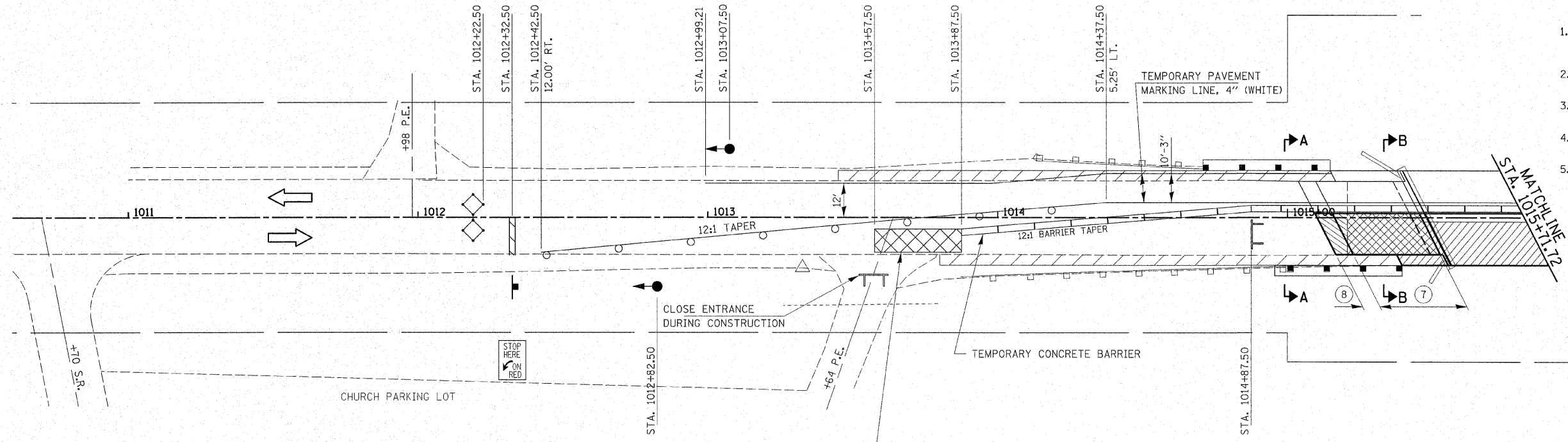
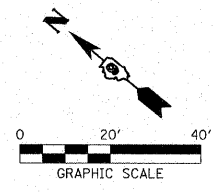


ROUTE NO.	SECTION	COUNTY	TOTAL SHEETS	SHEET NO.
F.A.P. 782	115BR-2	HARDIN	83	16
FED. ROAD DIST. NO.	ILLINOIS CONTRACT NO. 78026			

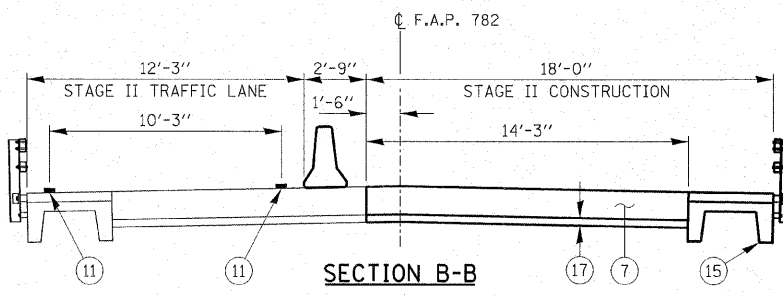
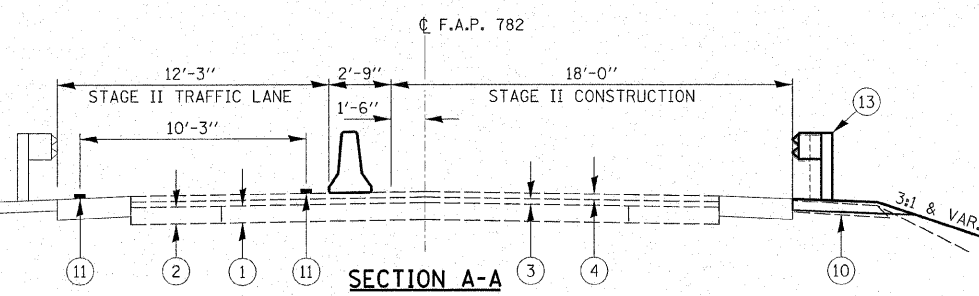
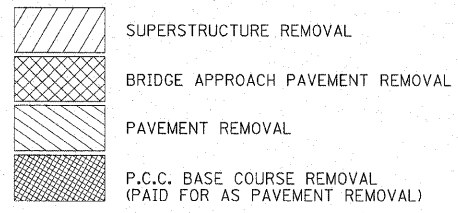
GENERAL NOTES

- TRAFFIC CONTROL SHALL BE ERECTED AS SHOWN AND ACCORDING TO "TRAFFIC CONTROL AND PROTECTION, STANDARD 701321."
- SEE SPECIAL PROVISIONS FOR ADDITIONAL TRAFFIC CONTROL REQUIREMENTS.
- COORDINATE LOCATION OF SIGNALS WITH FINAL WORK AS DIRECTED BY THE ENGINEER
- CONSTRUCT TEMPORARY RUMBLE STRIPS AT LOCATIONS SHOWN ON STANDARD 701321.
- STEEL RAILING (TEMPORARY) AND TEMPORARY CONCRETE BARRIER SHALL BE CONNECTED ACCORDING TO "TRAFFIC BARRIER TERMINAL TYPE 11, STANDARD 631051."



LEGEND

- EXISTING CONCRETE PAVEMENT
- EXISTING BASE COURSE WIDENING 9"
- EXISTING H.M.A. BINDER COURSE 1.5" MIN.
- EXISTING H.M.A. SURFACE COURSE 1.5"
- EXISTING AGGREGATE SHOULDERS TYPE A, 6"
- EXISTING PCC BASE COURSE, 10"
- BRIDGE APPROACH PAVEMENT
- BRIDGE APPROACH PAVEMENT CONNECTOR (PCC)
- H.M.A. BASE COURSE WIDENING 11"
- AGGREGATE SHOULDERS TYPE A 6"
- TEMPORARY PAVEMENT MARKINGS
- EXISTING BRIDGE APPROACH PAVEMENT
- TRAFFIC BARRIER TERMINAL, TYPE 6A
- EXISTING GUARDRAIL
- PROPOSED PRECAST SLAB WITH CONCRETE WEARING SURFACE
- EXISTING PRECAST SLAB WITH CONCRETE WEARING SURFACE
- SUB-BASE GRANULAR MATERIAL TYPE A 4" (COST INCLUDED WITH BRIDGE APPROACH PAVEMENT)



HAMPTON, LENZINI & RENWICK, INC.
 CIVIL & STRUCTURAL ENGINEERS
 LAND SURVEYORS
 3085 STEVENSON DRIVE, SUITE 201
 SPRINGFIELD, ILLINOIS 62703
 (217) 546-3400
 ELGIN • SPRINGFIELD
 PROJECT NUMBER: 12-98-0016-1 DATE: 01/18/08
 DESIGNED: L.F.S. CHECKED: S.W.M. DRAWN: D.T.M.

STAGE II CONSTRUCTION
 I.L. ROUTE 1 OVER BRANCH OF ROCK CREEK
 F.A.P. ROUTE 782 / SECTION 115BR-2
 HARDIN COUNTY
 STATION 1015+71.72
 STRUCTURE NO. 035-0003