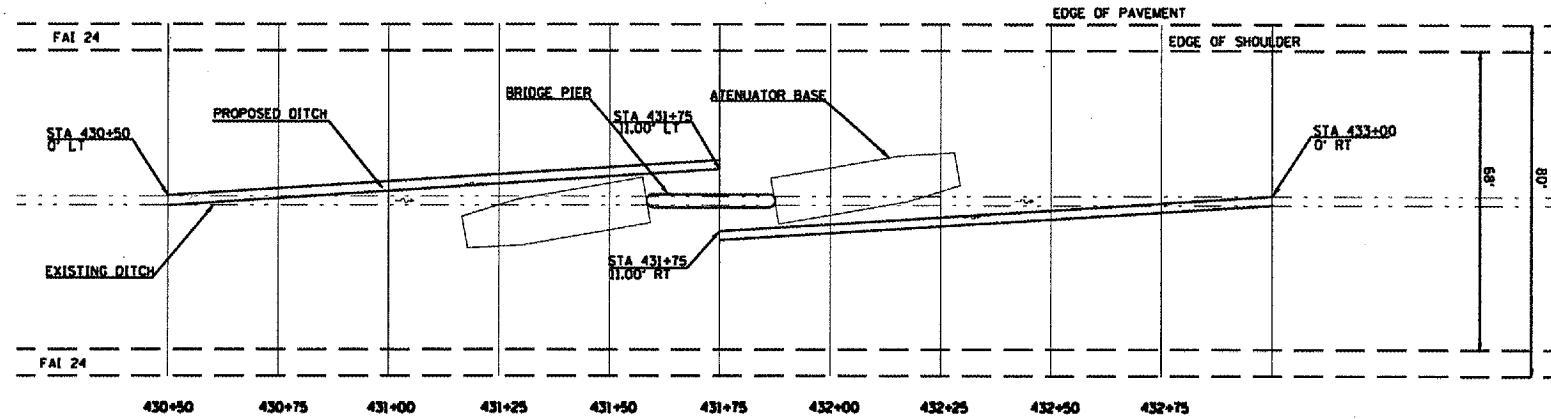


F.A. R.T.E.	SECTION	COUNTY	TOTAL SHEETS	SHEET NO.
VAR.	VARIOUS	ILLINOIS	17	9
STA.	TO STA.			
FED. ROAD DIST. NO. ILLINOIS FED. AID PROJECT				
D-9 SAFETY FY 08-2				

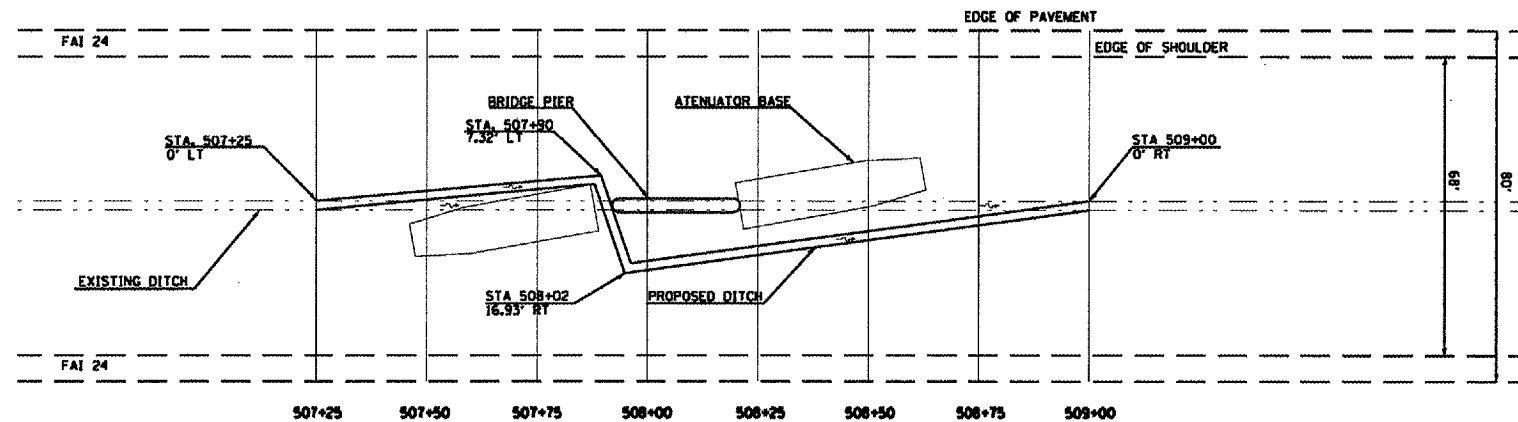

PIER IMPROVEMENTS AT SN 044-0035



STATION	EXISTING FLOWLINE	PROPOSED FLOWLINE
430+50	756.96	756.96
430+75	757.2	757.56
431+00	757.38	757.92
431+25	757.66	758.28
431+50	757.86	758.69
431+75	757.94	759.00
432+00	757.99	758.78
432+25	757.93	758.56
432+50	757.85	758.34
432+75	757.88	758.12
433+00	757.96	757.96

•NOTE: THIS AREA IS A DRAINAGE SUMMIT

PIER IMPROVEMENTS AT SN 044-0036



STATION	EXISTING FLOWLINE	PROPOSED FLOWLINE
507+25	690.22	690.22
507+50	689.93	689.85
507+75	689.56	689.48
508+00	689.1	689.11
508+25	688.64	688.74
508+50	688.22	688.37
508+75	687.84	688.00
509+00	687.30	687.30

PLOT DATE: 1/22/2008
 FILE NAME: C:\Users\jgibson\Documents\044-0035\044-0035.dwg
 USER: JGIBSON