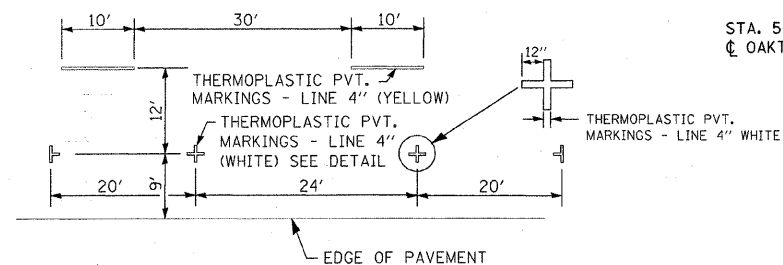
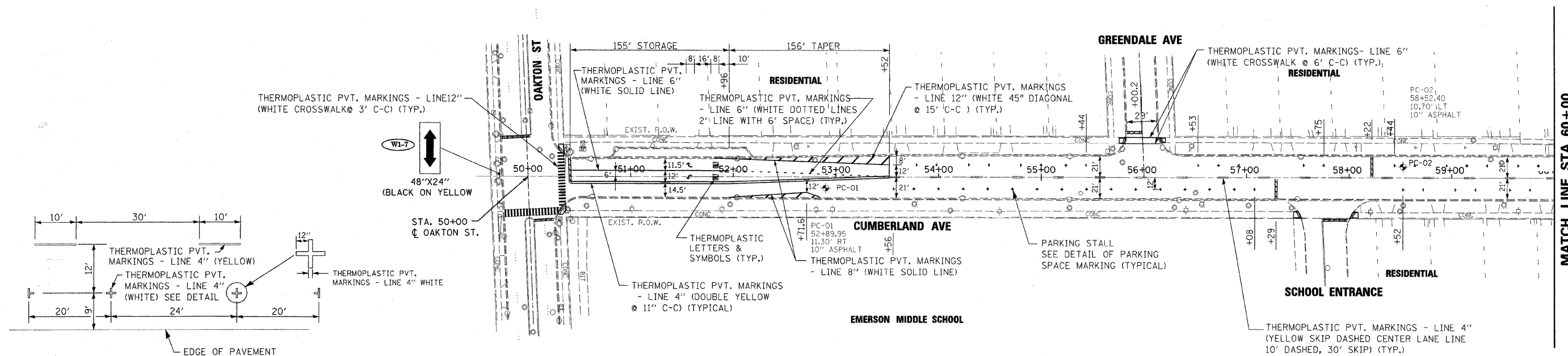
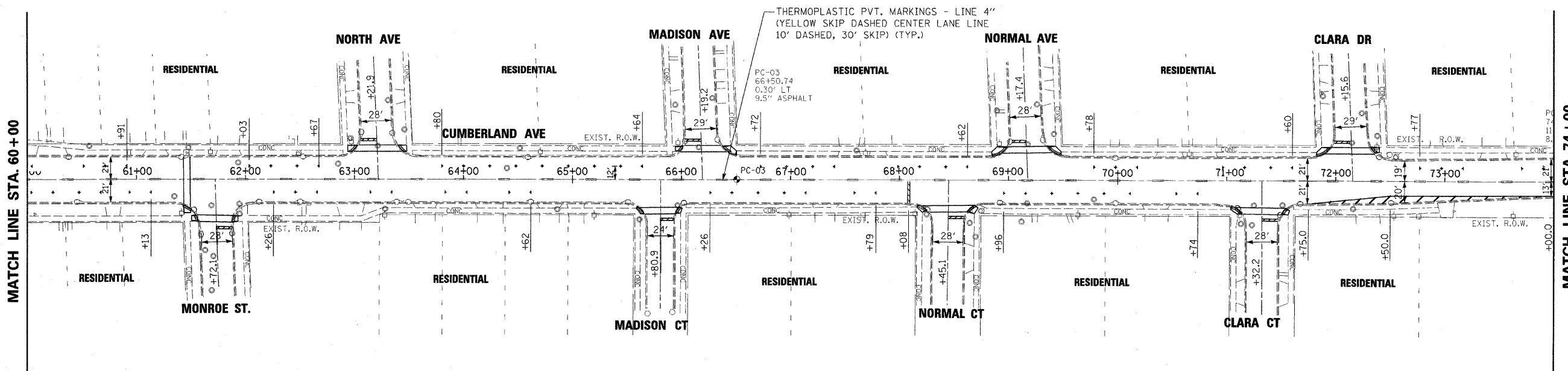


F.A.P. RTE.	SECTION	COUNTY	TOTAL SHEETS	SHEET NO.
2793	06-00109-00-WR	COOK	24	13
STA. 49+50		TO STA. 74+00		
FED. ROAD DIST. NO.		ILLINOIS	FED. AID PROJECT	



DETAIL OF PARKING SPACE MARKING
(NOT TO SCALE)



REVISIONS	
NAME	DATE

ILLINOIS DEPARTMENT OF TRANSPORTATION
VILLAGE OF NILES
CUMBERLAND AVENUE RESURFACING/WIDENING
OAKTON STREET TO CHURCH STREET
PAVEMENT MARKINGS
OAKTON STREET TO STA. 74+00
SCALE: VERT. -
HORIZ. 1" = 50'
DATE
DRAWN BY JTF
CHECKED BY BA

PLOT DATE = 1/25/2008
FILE NAME = 060308
PLOT SCALE = 1/8"=1'-0"
USER NAME = WISEBN