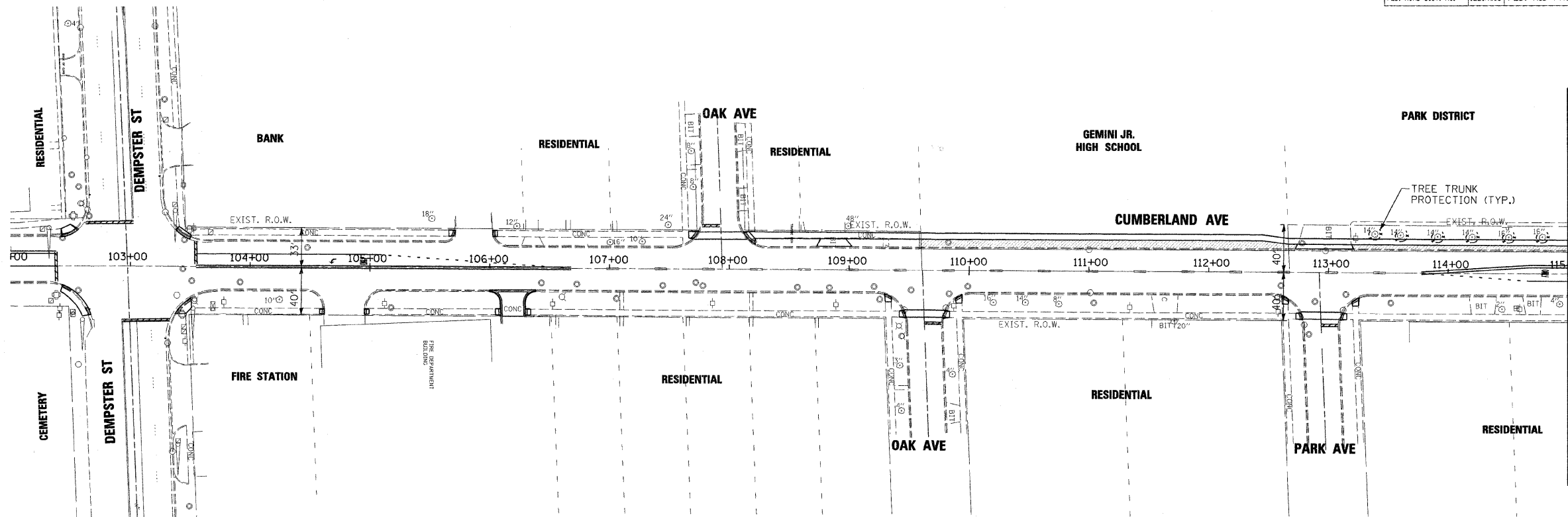



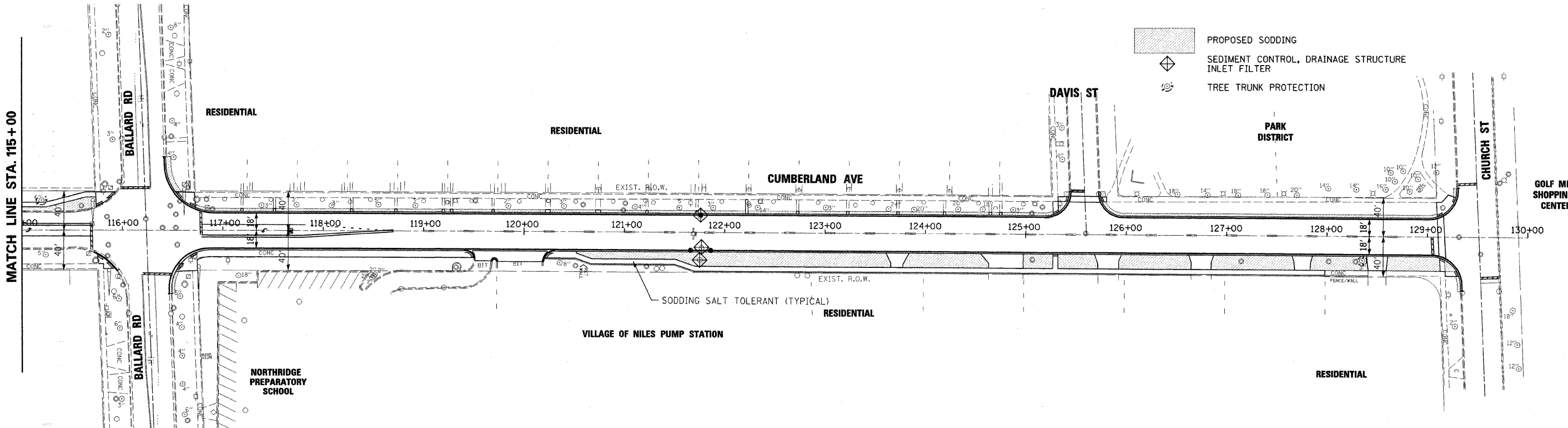


F.A.P. RTE.	SECTION	COUNTY	TOTAL SHEETS	SHEET NO.
2793	06-00109-00-WR	COOK	24	16
STA. 102+00		TO STA. 130+00		
FED. ROAD DIST. NO.	ILLINOIS	FED. AID PROJECT		



MATCH LINE STA. 115 + 00

-  PROPOSED SODDING
-  SEDIMENT CONTROL, DRAINAGE STRUCTURE INLET FILTER
-  TREE TRUNK PROTECTION



MATCH LINE STA. 115 + 00

REVISIONS	
NAME	DATE

ILLINOIS DEPARTMENT OF TRANSPORTATION
 VILLAGE OF NILES
 CUMBERLAND AVENUE RESURFACING/WIDENING
 OAKTON STREET TO CHURCH STREET
LANDSCAPING PLAN
DEMPSTER STREET TO CHURCH STREET
 SCALE: VERT. -
 HORIZ. 1" = 50'
 DATE _____ DRAWN BY JTF
 CHECKED BY BA

PLOT DATE = 1/25/2008
 FILE NAME = 060338
 PLOT SCALE = \$SCALE\$
 USER NAME = \$USER\$