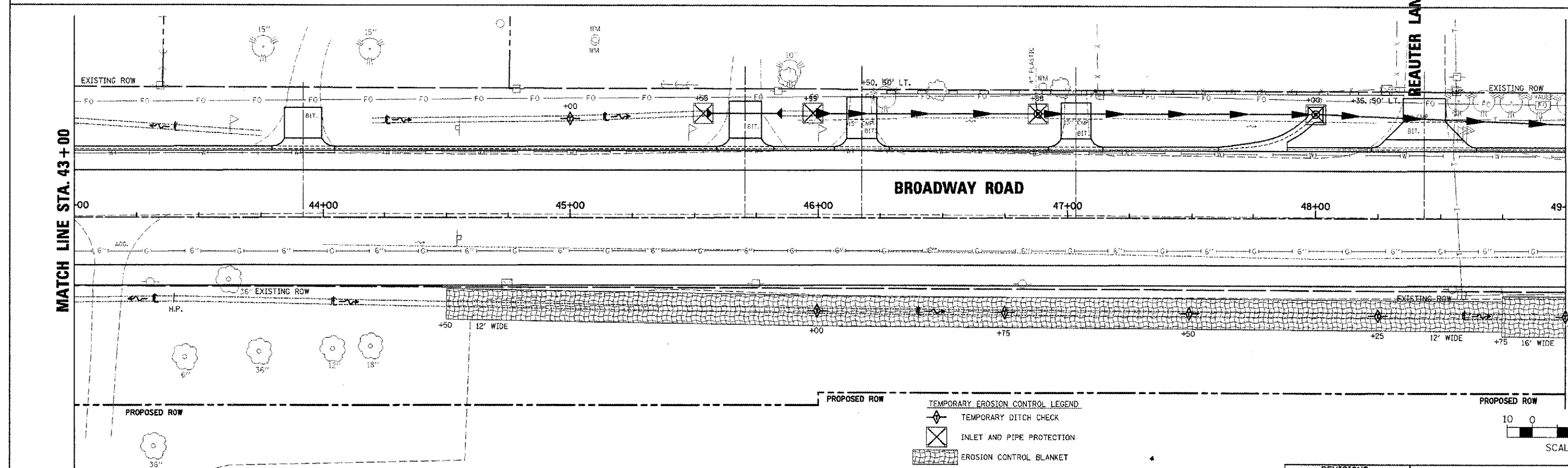
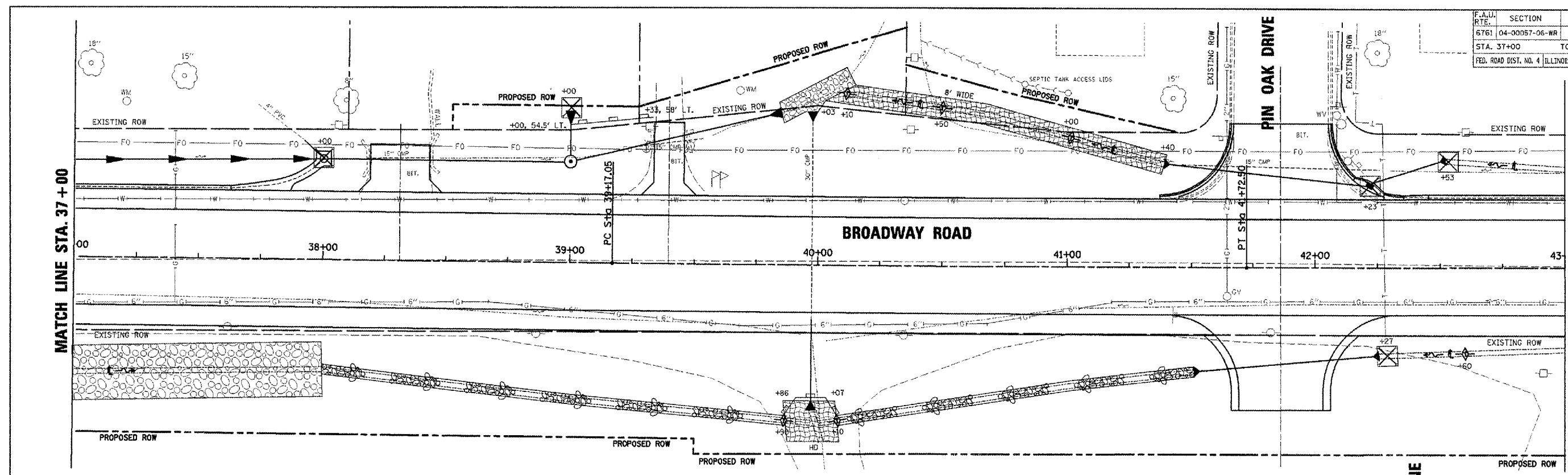


CONTRACT NO. 89347			
F.A.U. RTE.	SECTION	COUNTY	TOTAL SHEETS
6761	04-00057-06-WR	TAZEWELL	154
STA. 37+00		TO STA. 49+00	
FED. ROAD DIST. NO. 4 ILLINOIS FED. AID PROJECT			



	PERMANENT SEEDING		
	SEEDING CLASS 1A ACRE	SEEDING CLASS 2A ACRE	SEEDING CLASS 5A ACRE
LT. STA. 37+00 TO STA. 43+00	0.39	-	-
RT. STA. 37+00 TO STA. 43+00	-	0.60	-
LT. STA. 43+00 TO STA. 49+00	0.25	-	-
RT. STA. 43+00 TO STA. 49+00	-	0.48	-


- TEMPORARY EROSION CONTROL LEGEND
- TEMPORARY DITCH CHECK
 - INLET AND PIPE PROTECTION
 - EROSION CONTROL BLANKET
 - HEAVY DUTY EROSION CONTROL BLANKET
 - PERIMETER EROSION BARRIER
 - AGGREGATE DITCH (TO BE PLACED UPON COMPLETION OF DITCH CUT) (SEE DRAINAGE PLANS FOR MORE INFO)
 - STONE DUMPED RIPRAP (TO BE PLACED UPON COMPLETION OF DITCH CUT) (SEE DRAINAGE PLANS FOR MORE INFO)

REVISIONS	
NAME	DATE

ILLINOIS DEPARTMENT OF TRANSPORTATION
BROADWAY ROAD IMPROVEMENTS
EROSION CONTROL
STA. 37+00 TO STA. 49+00

SCALE: AS SHOWN
DATE 12/07/2007

DRAWN BY: DLC
CHECKED BY: REW



PLOT DATE = 2/18/2008
FILE NAME = I:\2008\82679\plan\ERSCONTR-34_37-49.dgn
PLOT SCALE = 20.000 FT / IN.
USER NAME = DDJ