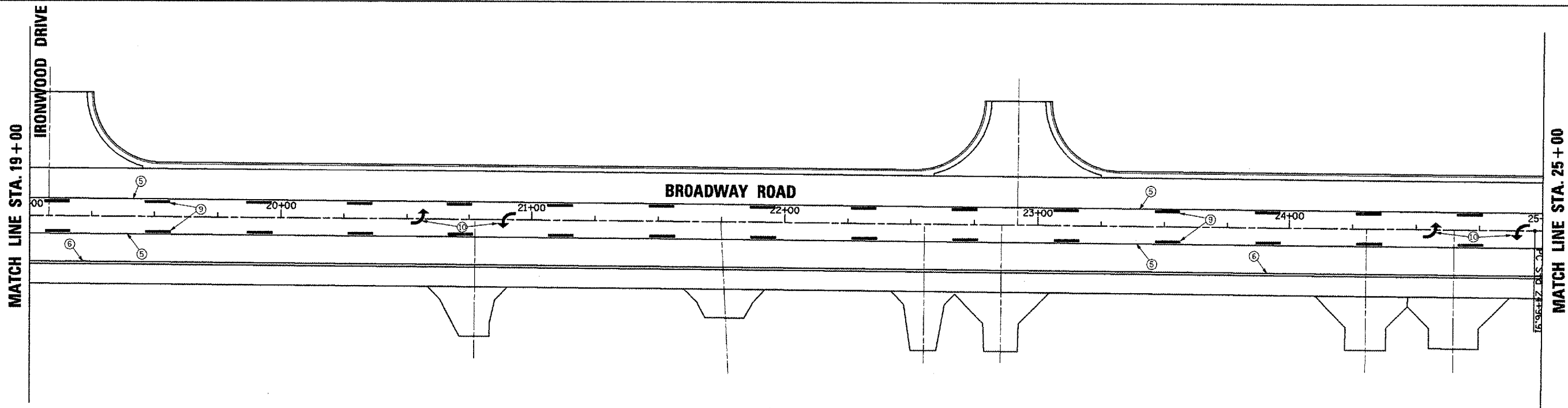
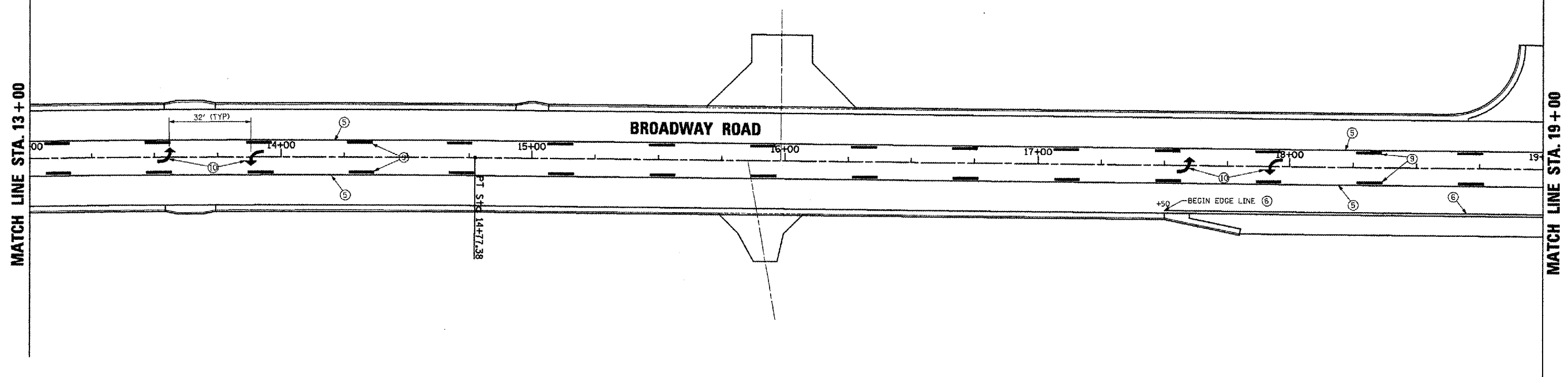


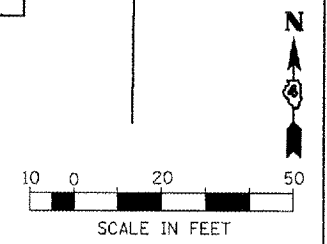
CONTRACT NO. 89347				
F.A.U. RTE.	SECTION	COUNTY	TOTAL SHEETS	SHEET NO.
6761	04-00057-06-WR	TAZEWELL	154	87
STA. 13+00		TO STA. 25+00		
FED. ROAD DIST. NO. 4		ILLINOIS FED. AID PROJECT		



**PAVEMENT MARKING LEGEND**

①	LANE LINE 6" WHITE SKIP DASH	
②	4" YELLOW SOLID (DOUBLE LINE)	
③	DIAGONAL YELLOW, 12" AT 20° O.C.	
④	24" WHITE SOLID (STOP BAR)	
⑤	4" SOLID YELLOW	
⑥	4" SOLID WHITE	
⑦	DIAGONAL WHITE, 12" AT 75° O.C.	
⑧	8" SOLID WHITE	
⑨	LANE LINE 4" YELLOW SKIP DASH	
⑩	LETTERS AND SYMBOLS	

1. PAVEMENT MARKINGS SHALL BE IN ACCORDANCE WITH DISTRICT CADD DETAILS - STANDARD T80001.



REVISIONS	
NAME	DATE

ILLINOIS DEPARTMENT OF TRANSPORTATION  
**BROADWAY ROAD IMPROVEMENTS**  
**PAVEMENT MARKING**  
**STA. 13+00 TO STA. 25+00**

SCALE: AS SHOWN  
DATE 12/01/2007

DRAWN BY: DLC  
CHECKED BY: REW

PLOT DATE = 2/14/2008  
FILE NAME = I:\2008\89347\plan\pavement\pavement-02.dwg  
PLOT SCALE = 20.0000 FT / IN.  
USER NAME = DDJ