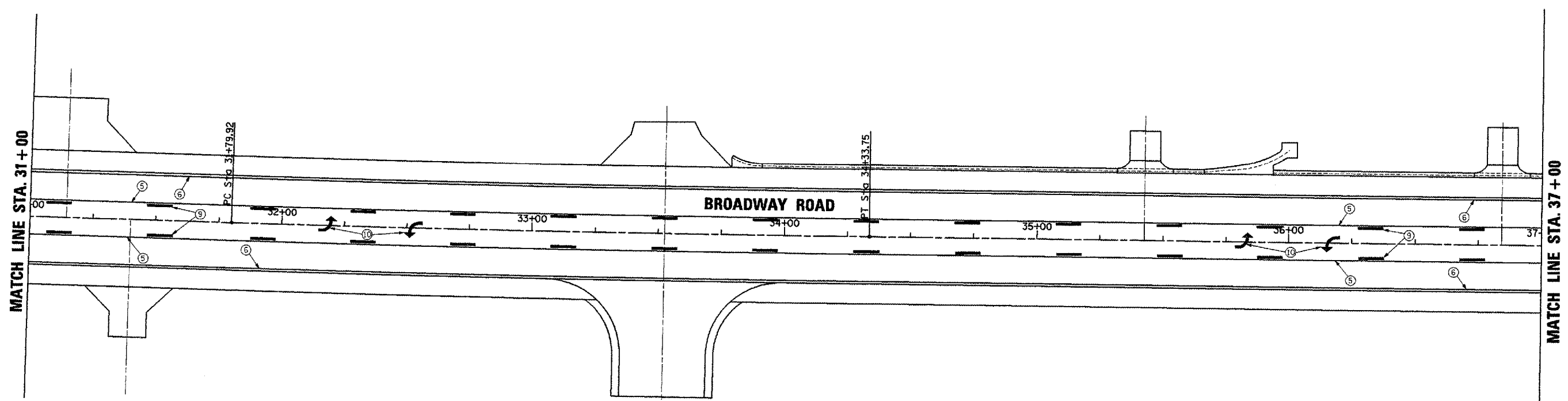
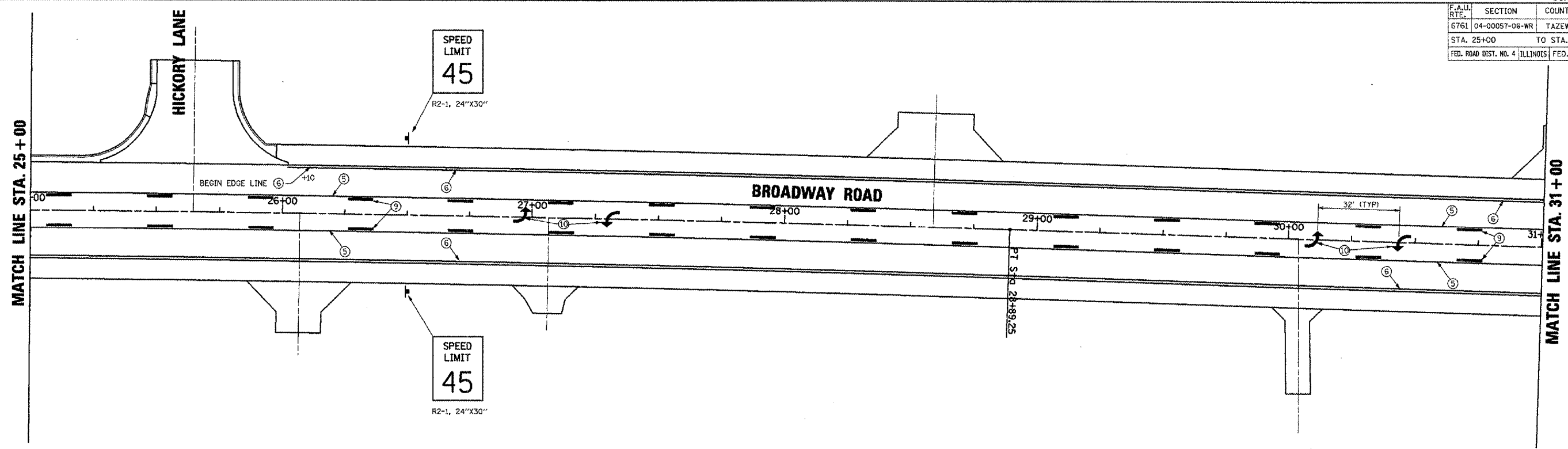
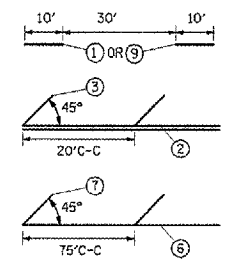


CONTRACT NO. 89347				
F.A.I. RTE.	SECTION	COUNTY	TOTAL SHEETS	SHEET NO.
6761	04-00057-06-WR	TAZEWELL	154	88
STA. 25+00		TO STA. 37+00		
FED. ROAD DIST. NO. 4		ILLINOIS	FED. AID PROJECT	



PAVEMENT MARKING LEGEND

- ① LANE LINE 6" WHITE SKIP DASH
- ② 4" YELLOW SOLID (DOUBLE LINE)
- ③ DIAGONAL YELLOW, 12" AT 20' O.C.
- ④ 24" WHITE SOLID (STOP BAR)
- ⑤ 4" SOLID YELLOW
- ⑥ 4" SOLID WHITE
- ⑦ DIAGONAL WHITE, 12" AT 75' O.C.
- ⑧ 8" SOLID WHITE
- ⑨ LANE LINE 4" YELLOW SKIP DASH
- ⑩ LETTERS AND SYMBOLS



1. PAVEMENT MARKINGS SHALL BE IN ACCORDANCE WITH DISTRICT CADD DETAILS - STANDARD 78000L.

REVISIONS	
NAME	DATE

ILLINOIS DEPARTMENT OF TRANSPORTATION
BROADWAY ROAD IMPROVEMENTS
PAVEMENT MARKING
STA. 25+00 TO STA. 37+00

SCALE: AS SHOWN
DATE 12/07/2007
DRAWN BY DLC
CHECKED BY REW

PLOT DATE = 2/6/2008
FILE NAME = I:\2008\89347\plan\pavement\pavement-88 25-37.dgn
PLOT SCALE = 28.4286 FT. = 1 IN.
USER NAME = TDDT