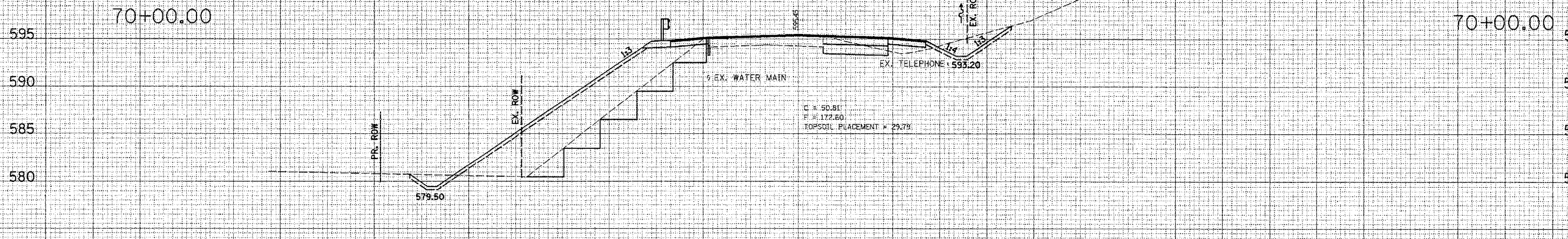




CONTRACT NO. 89347			
F.A.U. RTE.	SECTION	COUNTY	TOTAL SHEETS NO.
6761	04-00057-06-WR	TAZEWELL	154 148
STA.		TO STA.	
FED. ROAD DIST. NO. 4 (ILLINOIS) FED. AID PROJECT			

160 150 140 130 120 110 100 90 80 70 60 50 40 30 20 10 0 10 20 30 40 50 60 70 80 90 100 110 120 130 140 150 160



UNLESS ELEVATIONS ARE SHOWN, ALL UTILITY LOCATIONS SHOWN ON THE CROSS SECTIONS ARE BASED ON THE APPROXIMATE DEPTH SUPPLIED BY THE UTILITY CO. & SHOULD BE FIELD VERIFIED BY CONTRACTOR.



160 150 140 130 120 110 100 90 80 70 60 50 40 30 20 10 0 10 20 30 40 50 60 70 80 90 100 110 120 130 140 150 160

DATE	
BY	
CHECKED	
DESIGNED	
PLANNED	
TEMPLATE	
AREAS CHECKED	
FINAL SURVEY	
NOTE BOOK	
NO.	

DATE	
BY	
CHECKED	
DESIGNED	
PLANNED	
TEMPLATE	
AREAS CHECKED	
FINAL SURVEY	
NOTE BOOK	
NO.	

ORIGINAL	
CHECKED	
DESIGNED	
PLANNED	
TEMPLATE	
AREAS CHECKED	
FINAL SURVEY	
NOTE BOOK	
NO.	

PLLOT DATE = 2/6/2008
FILE NAME = L:\2008\6761\04\00057\06-WR\ROADWAY\69+00-70+00.dwg
PLOT SCALE = 10.0000 / 1" = 100'
USER NAME = GDT