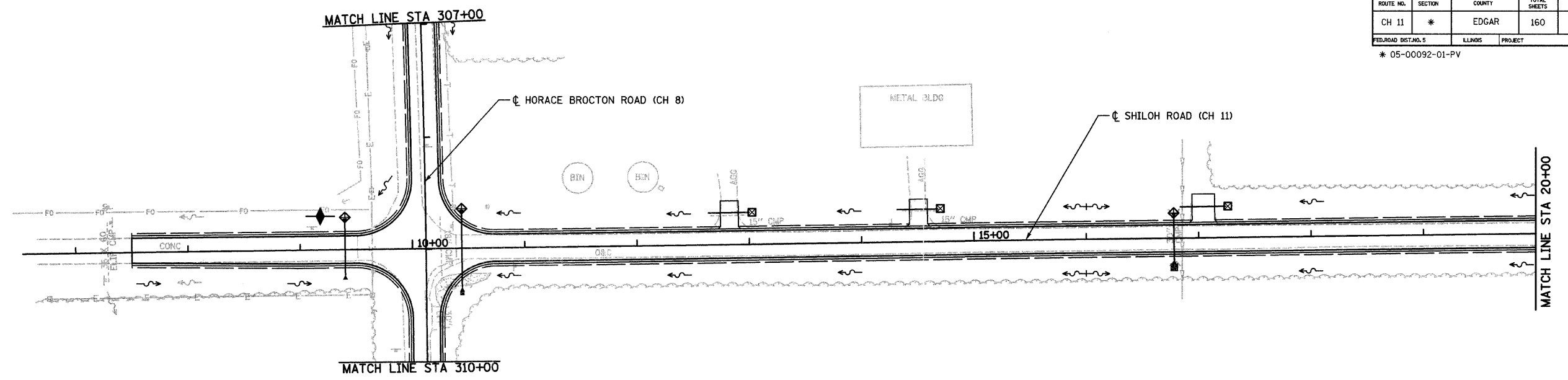


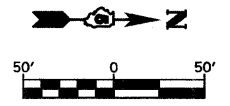
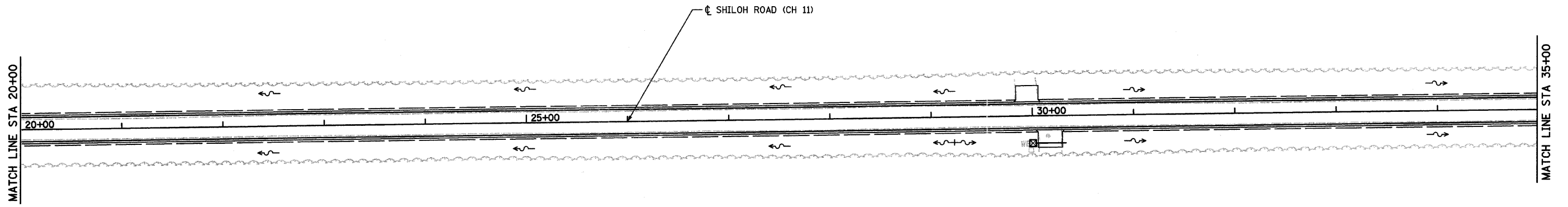
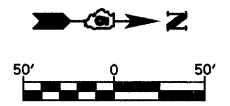
ROUTE NO.	SECTION	COUNTY	TOTAL SHEETS	SHEET NO.
CH 11	*	EDGAR	160	34

FED. ROAD DIST. NO. 5 ILLINOIS PROJECT
* 05-00092-01-PV



INTENDED SEQUENCE

1. CONSTRUCT AND/OR INSTALL ALL CULVERTS.
2. INSTALL INLET AND PIPE PROTECTION AT THE UPSTREAM ENDS OF THE CULVERTS.
3. INSTALL PERMANENT RIP RAP AT THE LOCATIONS IDENTIFIED IN THE PLANS.
4. SEED AND MULCH ALL DISTURBED AREAS AS INDICATED IN THE PLANS.



EROSION AND SEDIMENT CONTROL STANDARD SYMBOLS

- | | | | |
|--|--|--|--|
| | PERIMETER EROSION BARRIER - SILT FILTER FENCE OR OTHER AS APPROVED BY THE ENGINEER | | INLET AND PIPE PROTECTION - STRAW BALES, FILTER FABRIC, AGGREGATES |
| | EROSION CONTROL BLANKET | | PERMANENT EARTH BERM DITCH CHECK |
| | FLOW LINES | | RIPRAP |

REVISIONS			EROSION CONTROL PLAN	
No.	DATE	INITIALS	SHILOH ROAD (CH 11) EDGAR COUNTY, ILLINOIS	
1			DRAWN BY DATE RLK 7/07	
2			CHECKED BY DATE CAS 7/07	
3			BOOK NUMBER 469	
4			PROJECT No. 5245	
5			SHEET No.	
6			 HOMER L. CHASTAIN & ASSOCIATES, LLP CONSULTING ENGINEERS 184-001377	
7			DECATUR CHICAGO (317) 422-8544 (773) 714-0050 ROCKFORD (815) 489-0050	
8				
9				
10				