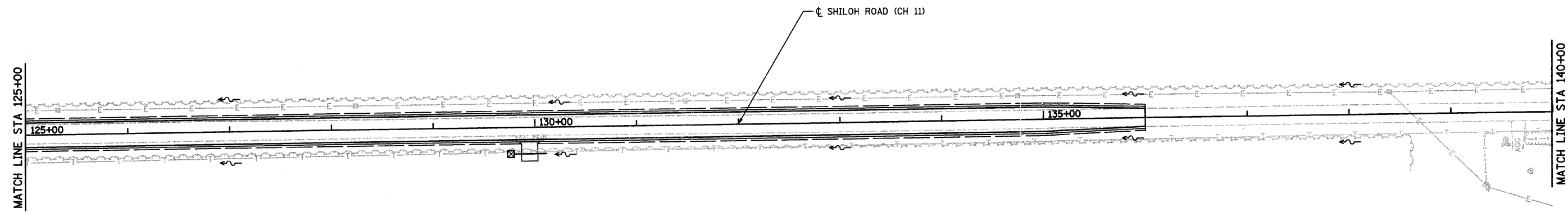
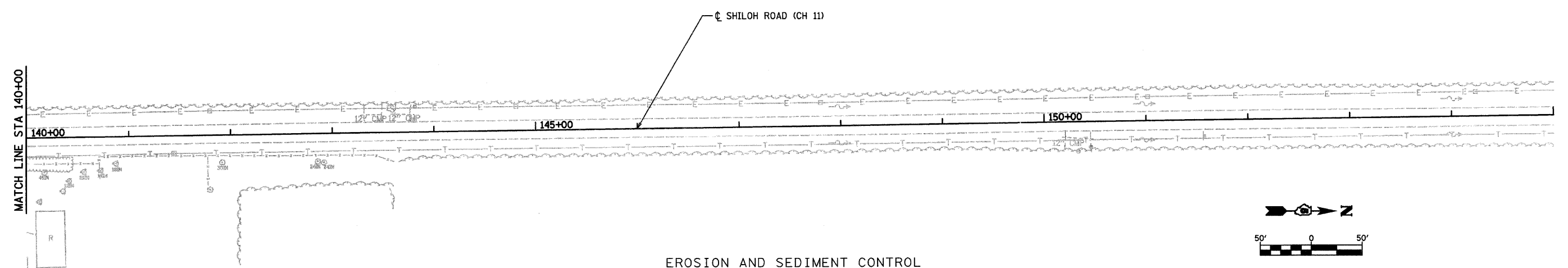
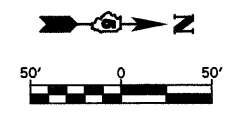


ROUTE NO.	SECTION	COUNTY	TOTAL SHEETS	SHEET NO.
CH 11	*	EDGAR	160	38

FED. ROAD DIST. NO. 5 ILLINOIS PROJECT
* 05-00092-01-PV

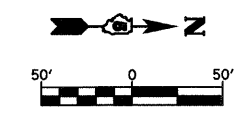


- INTENDED SEQUENCE
1. CONSTRUCT AND/OR INSTALL ALL CULVERTS.
 2. INSTALL INLET AND PIPE PROTECTION AT THE UPSTREAM ENDS OF THE CULVERTS.
 3. INSTALL PERMANENT RIP RAP AT THE LOCATIONS IDENTIFIED IN THE PLANS.
 4. SEED AND MULCH ALL DISTURBED AREAS AS INDICATED IN THE PLANS.



EROSION AND SEDIMENT CONTROL
STANDARD SYMBOLS

- | | | | |
|--|--|--|--|
| | PERIMETER EROSION BARRIER - SILT FILTER FENCE OR OTHER AS APPROVED BY THE ENGINEER | | INLET AND PIPE PROTECTION - STRAW BALES, FILTER FABRIC, AGGREGATES |
| | EROSION CONTROL BLANKET | | PERMANENT EARTH BERM DITCH CHECK |
| | FLOW LINES | | RIPRAP |



EROSION CONTROL PLAN		
SHILOH ROAD (CH 11) EDGAR COUNTY, ILLINOIS		DRAWN BY: RLK DATE: 7/07
HOMER L. CHASTAIN & ASSOCIATES, LLP CONSULTING ENGINEERS 184-001377		CHECKED BY: CAS DATE: 7/07
DECATUR CHICAGO (817) 432-8544 (773) 714-0050		BOOK NUMBER: 469
ROCKFORD (815) 489-0050		PROJECT No.: 5245
REVISIONS		SHEET No.:
No.	DATE	INITIALS
1		
2		
3		
4		
5		
6		
7		
8		
9		
10		