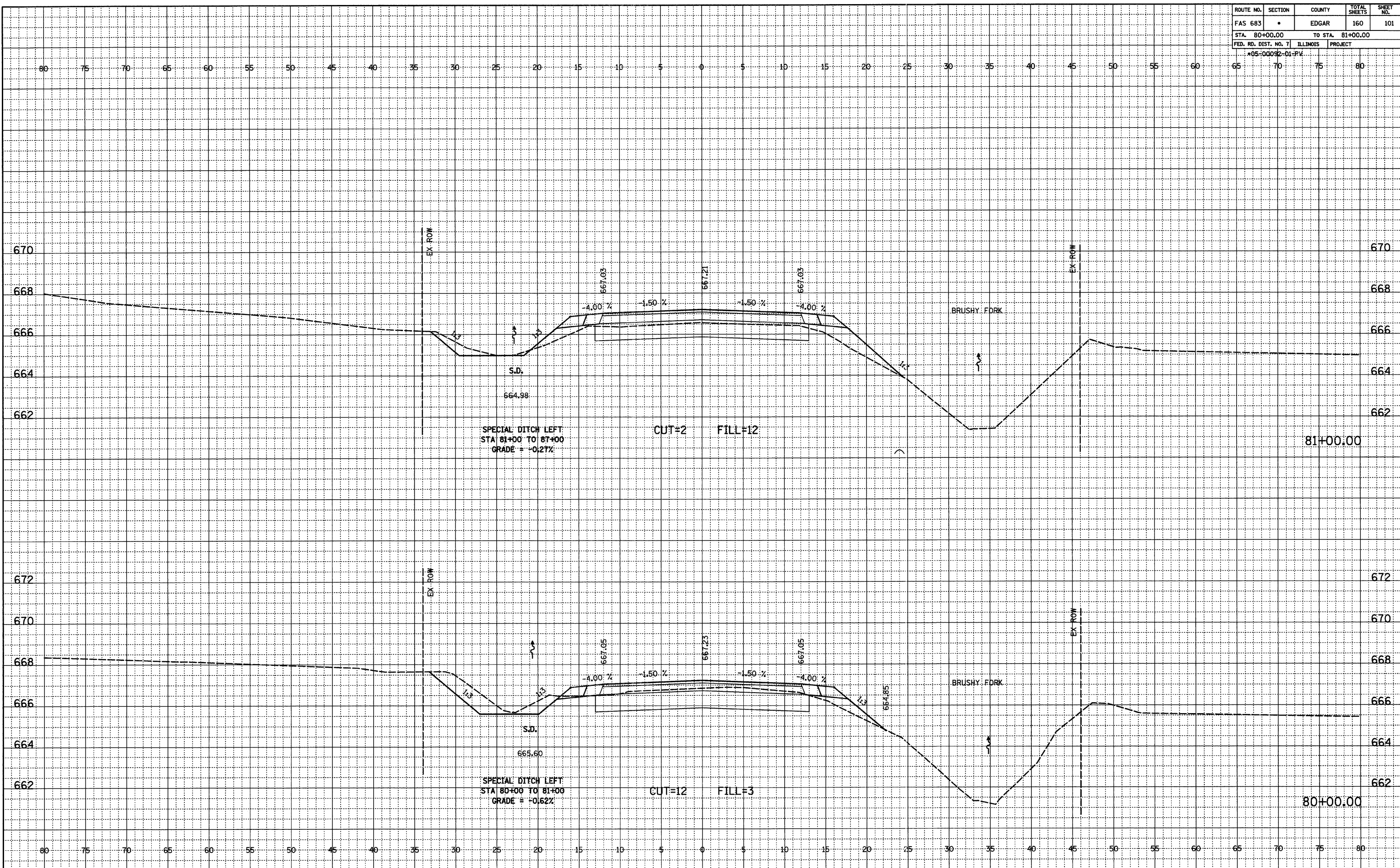


ROUTE NO.	SECTION	COUNTY	TOTAL SHEETS	SHEET NO.
FAS 683	*	EDGAR	160	101
STA. 80+00.00		TO STA. 81+00.00		
FED. RD. DIST. NO. 7		ILLINOIS PROJECT		
*05-00092-01-PK				



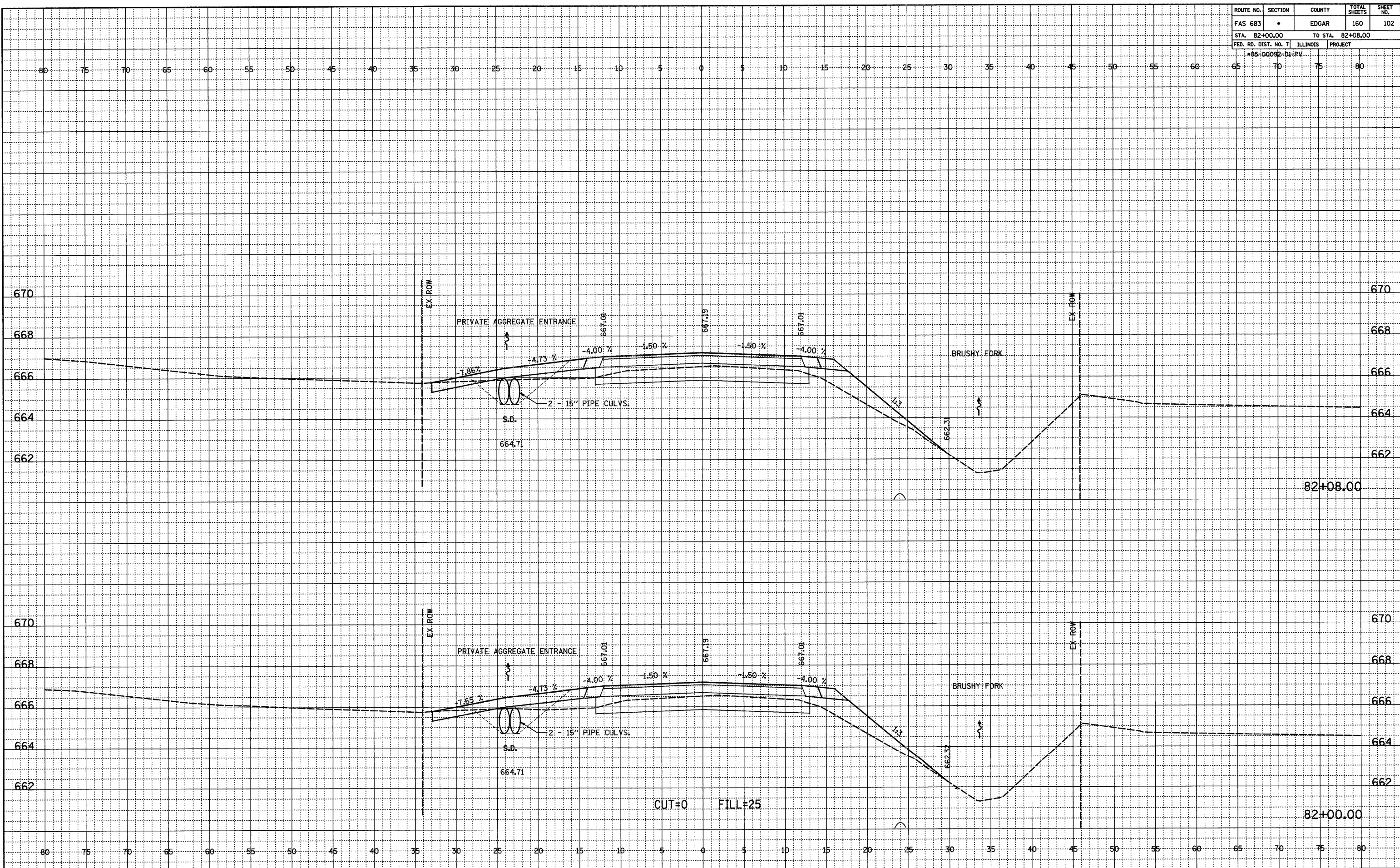
FINAL SURVEYED, PLOTTED, CHECKED, AND NOTED BY DATE

ORIGINAL SURVEYED, PLOTTED, CHECKED, AND NOTED BY DATE

ROUTE NO.	SECTION	COUNTY	TOTAL SHEETS	SHEET NO.
FAS 683	*	EDGAR	160	102
STA. 82+00.00		TO STA. 82+08.00		
FED. RD. DIST. NO. 7		ILLINOIS PROJECT		
*05-00092-01-PV				

FINAL	SURVEYED	DATE
NOTED	PLOTTED	
CHECKED	CHECKED	
BY	BY	
NO.	NO.	

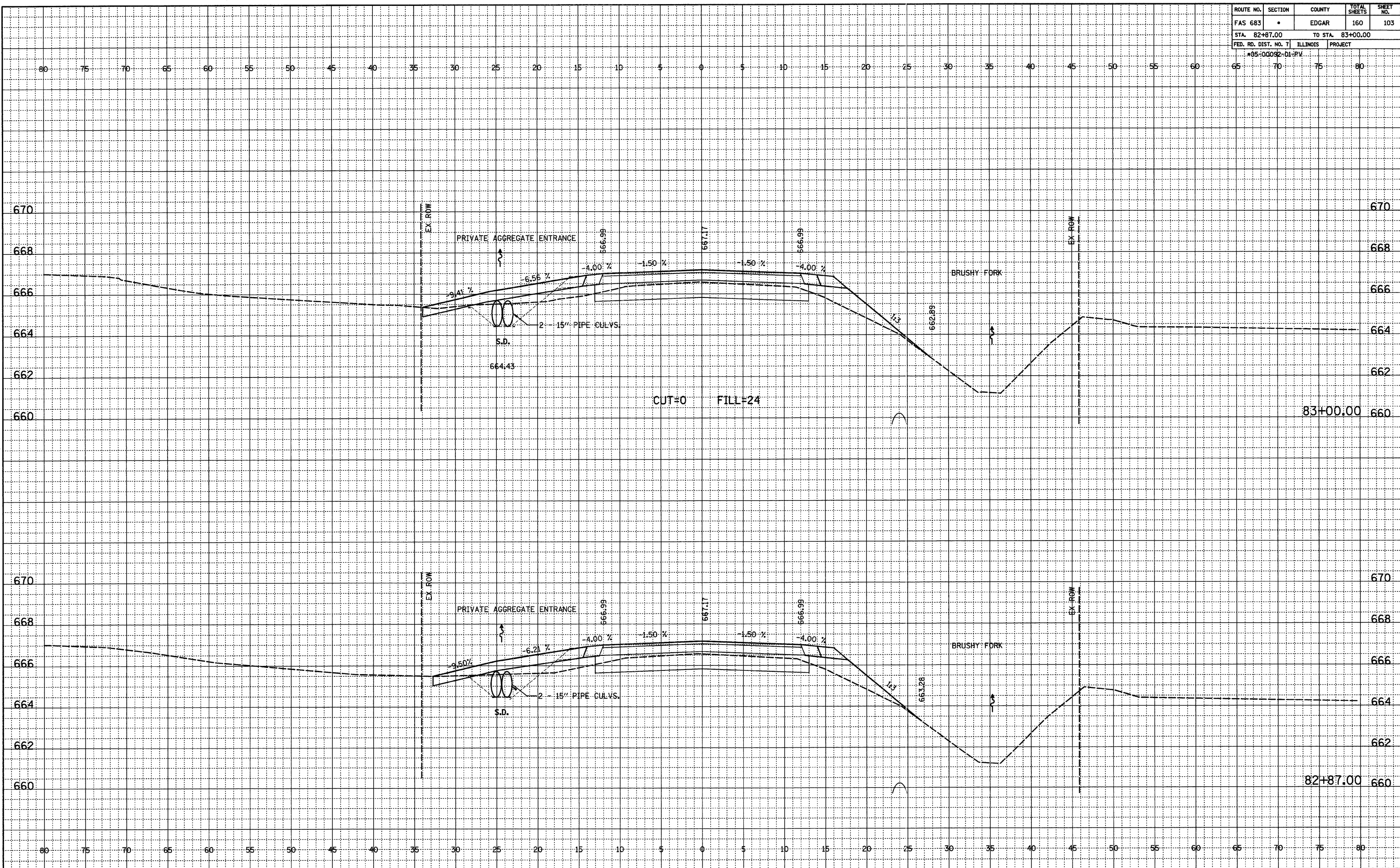
ORIGINAL	SURVEYED	DATE
NOTED	PLOTTED	
CHECKED	CHECKED	
BY	BY	
NO.	NO.	



ROUTE NO.	SECTION	COUNTY	TOTAL SHEETS	SHEET NO.
FAS 683	*	EDGAR	160	103
STA. 82+87.00		TO STA. 83+00.00		
FED. RD. DIST. NO. 7		ILLINOIS PROJECT		
*05-00092-01-PV				

FINAL SURVEYED
 NOTEBOOK NO. _____
 ALIGNED
 BY _____
 CHECKED
 RT. OF WAY CHECKED

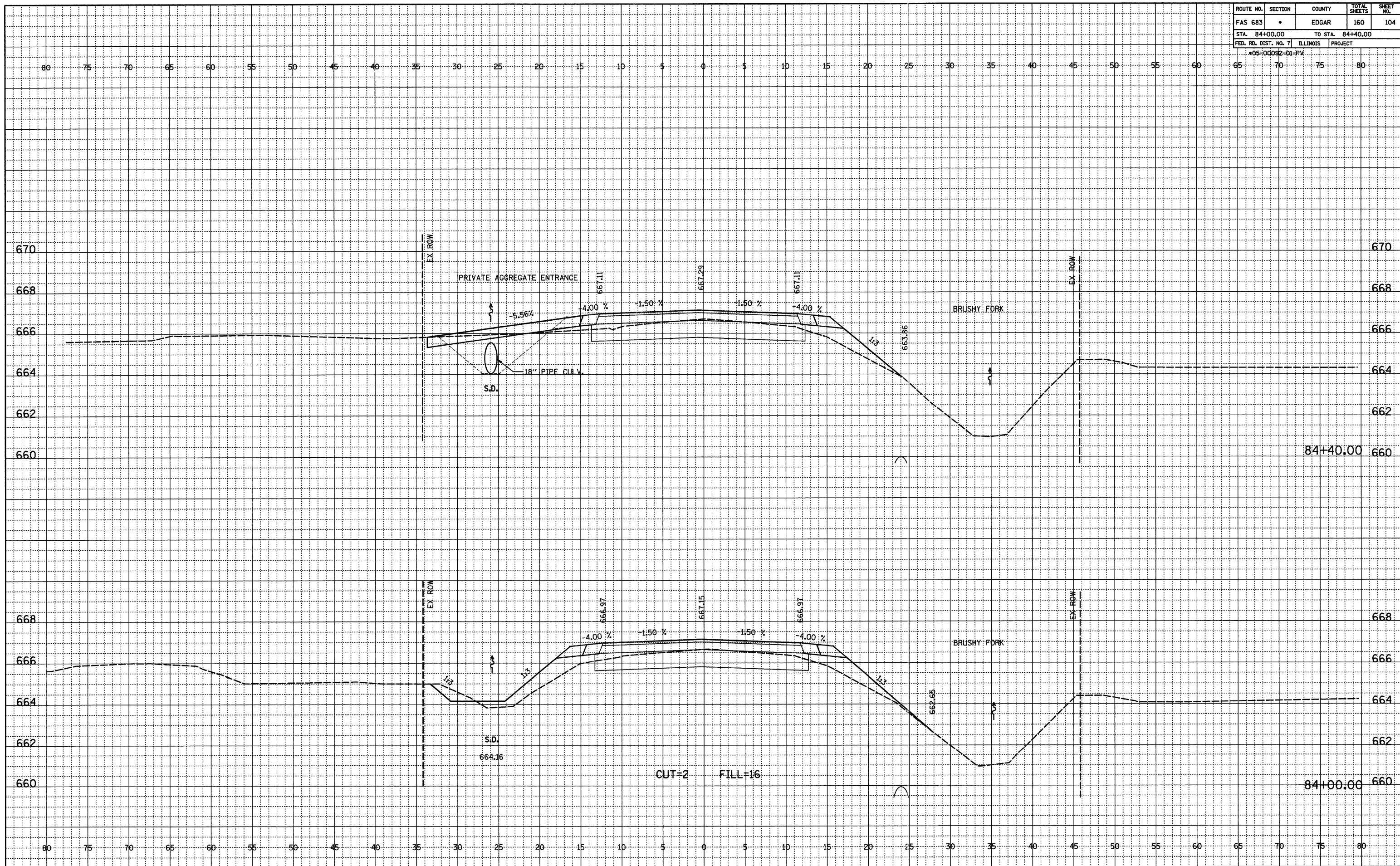
ORIGINAL SURVEYED
 NOTEBOOK NO. _____
 PLOTTED
 BY _____
 CHECKED
 STRUCTURE NOTATIONS OK'D



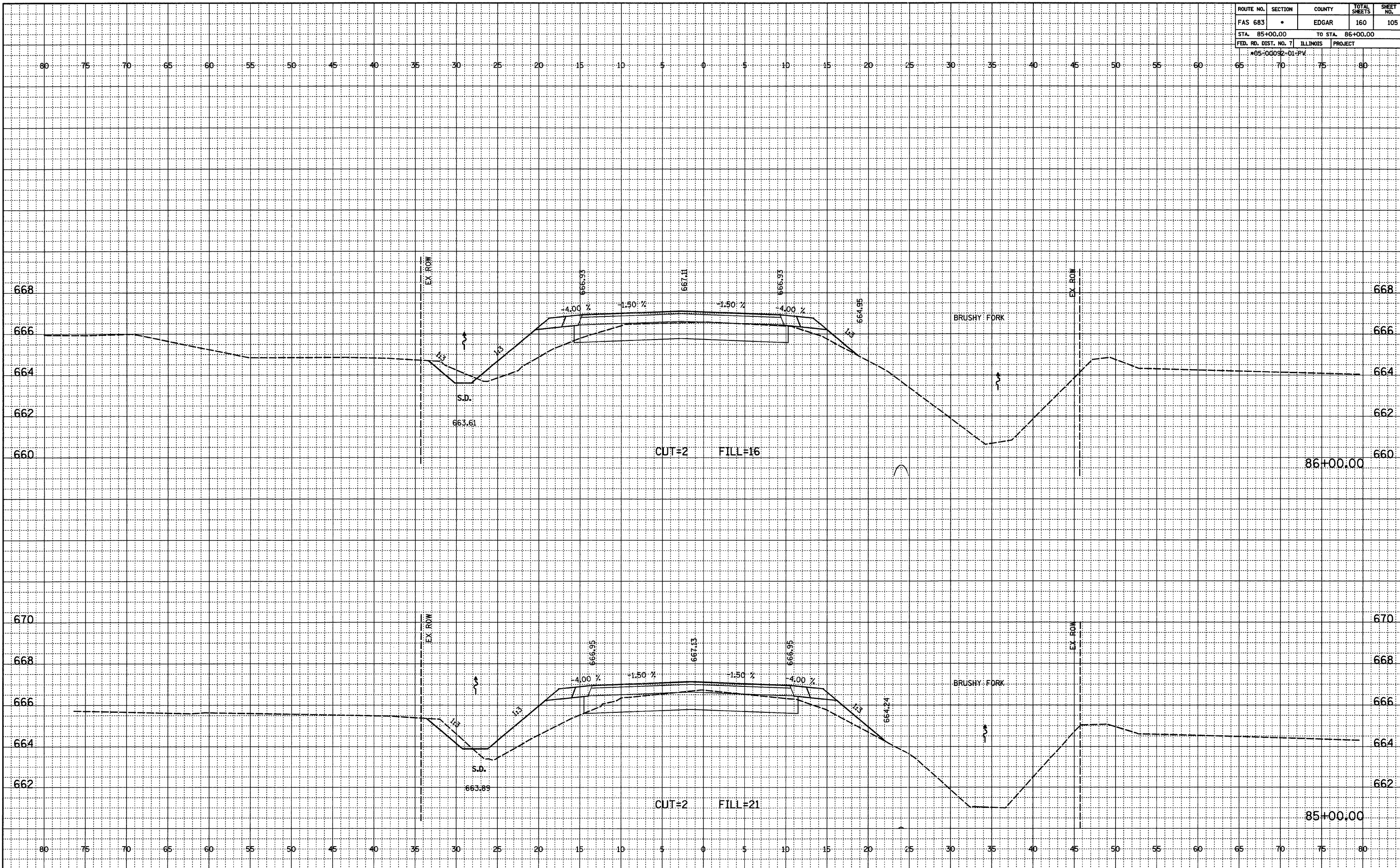
ROUTE NO.	SECTION	COUNTY	TOTAL SHEETS	SHEET NO.
FAS 683	*	EDGAR	160	104
STA. 84+00.00		TO STA. 84+40.00		
FED. RD. DIST. NO. 7		ILLINOIS PROJECT		
*05-00092-D1-PV				

FINAL SURVEYED
NOTEBOOK NO. _____
ALIGNED
BY RT. OF WAY CHECKED
BY _____

ORIGINAL SURVEYED
NOTEBOOK NO. _____
BY'S NOTED
STRUCTURE NOTATIONS OK'D
BY _____



ROUTE NO.	SECTION	COUNTY	TOTAL SHEETS	SHEET NO.
FAS 683	•	EDGAR	160	105
STA. 85+00.00		TO STA. 86+00.00		
FED. RD. DIST. NO. 7		ILLINOIS PROJECT		
*05-00092-01-PV				



SHILOH ROAD (CH 11)

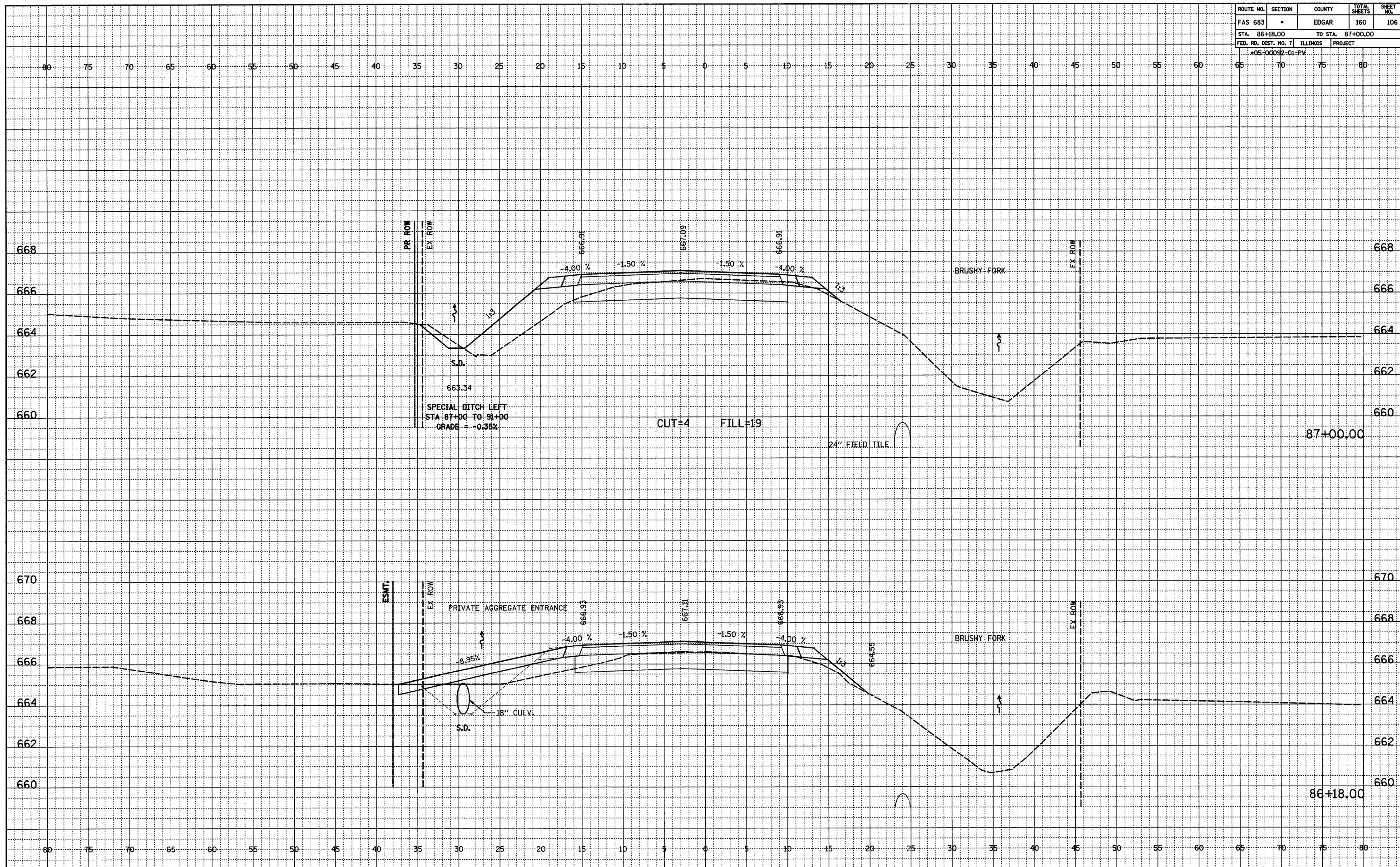
FINAL SURVEYED
 NOTEBOOK NO. _____
 PLOTTED _____
 CHECKED _____
 BY _____
 DATE _____

ORIGINAL SURVEYED
 NOTEBOOK NO. _____
 PLOTTED _____
 CHECKED _____
 BY _____
 DATE _____
 STRUCTURE NOTATIONS OK'D

ROUTE NO.	SECTION	COUNTY	TOTAL SHEETS	SHEET NO.
FAS 683	*	EDGAR	160	106
STA. 86+18.00		TO STA. 87+00.00		
FED. RD. DIST. NO. 7		ILLINOIS PROJECT		
*05-00092-01-PV				

FINAL SURVEYED
 PLOTTED
 CHECKED
 BY: _____
 DATE: _____
 NO. _____

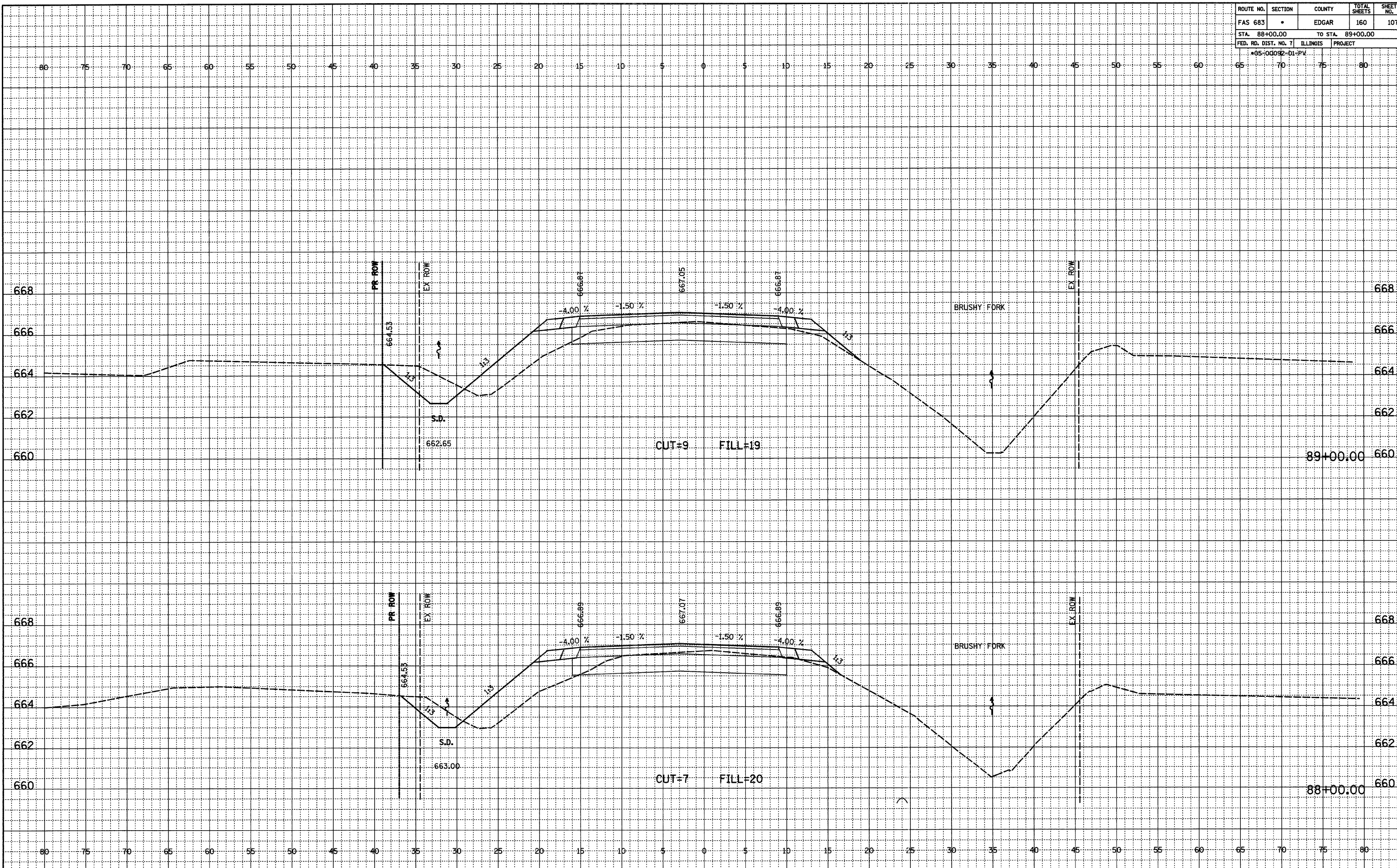
ORIGINAL SURVEYED
 PLOTTED
 CHECKED
 BY: _____
 DATE: _____
 NO. _____



ROUTE NO.	SECTION	COUNTY	TOTAL SHEETS	SHEET NO.
FAS 683	*	EDGAR	160	107
STA. 88+00.00		TO STA. 89+00.00		
FED. RD. DIST. NO. 7		ILLINOIS		PROJECT
*05-00092-D1-PV				

FINAL	SURVEYED	BY	DATE
NOTED	PLOTTED		
NOTEBOOK	CHECKED		
NO.	RT. OF WAY		

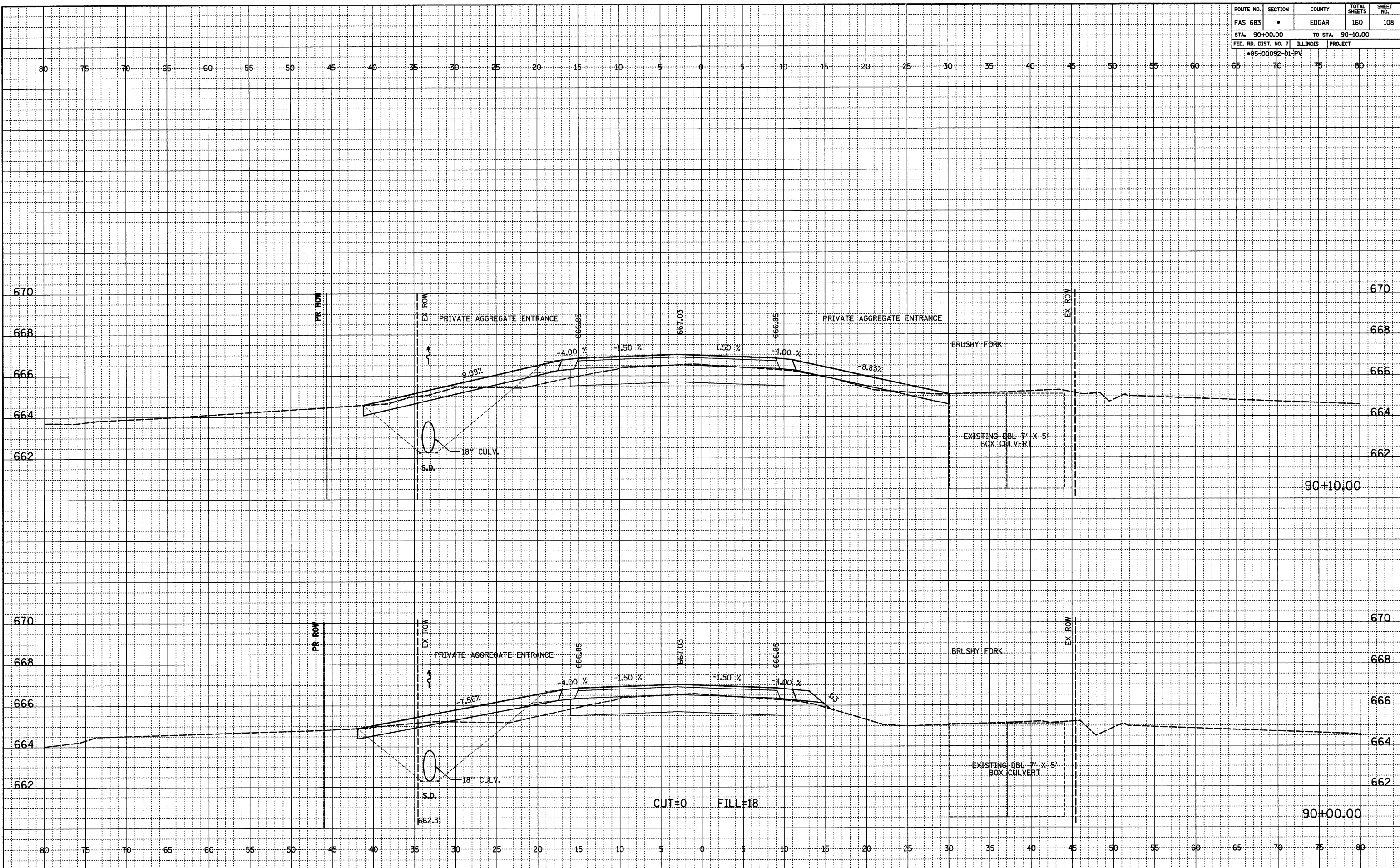
ORIGINAL	SURVEYED	BY	DATE
NOTED	PLOTTED		
NOTEBOOK	CHECKED		
NO.	STRUCTURE NOTATIONS		



ROUTE NO.	SECTION	COUNTY	TOTAL SHEETS	SHEET NO.
FAS 683	*	EDGAR	160	108
STA. 90+00.00		TO STA. 90+10.00		
FED. RD. DIST. NO. 7		ILLINOIS PROJECT		
*05-00092-D1-PV				

FINAL SURVEYED
NOTEBOOK NO. _____
DATE _____
BY _____
ALIGNED
CHECKED
RT. OF WAY CHECKED

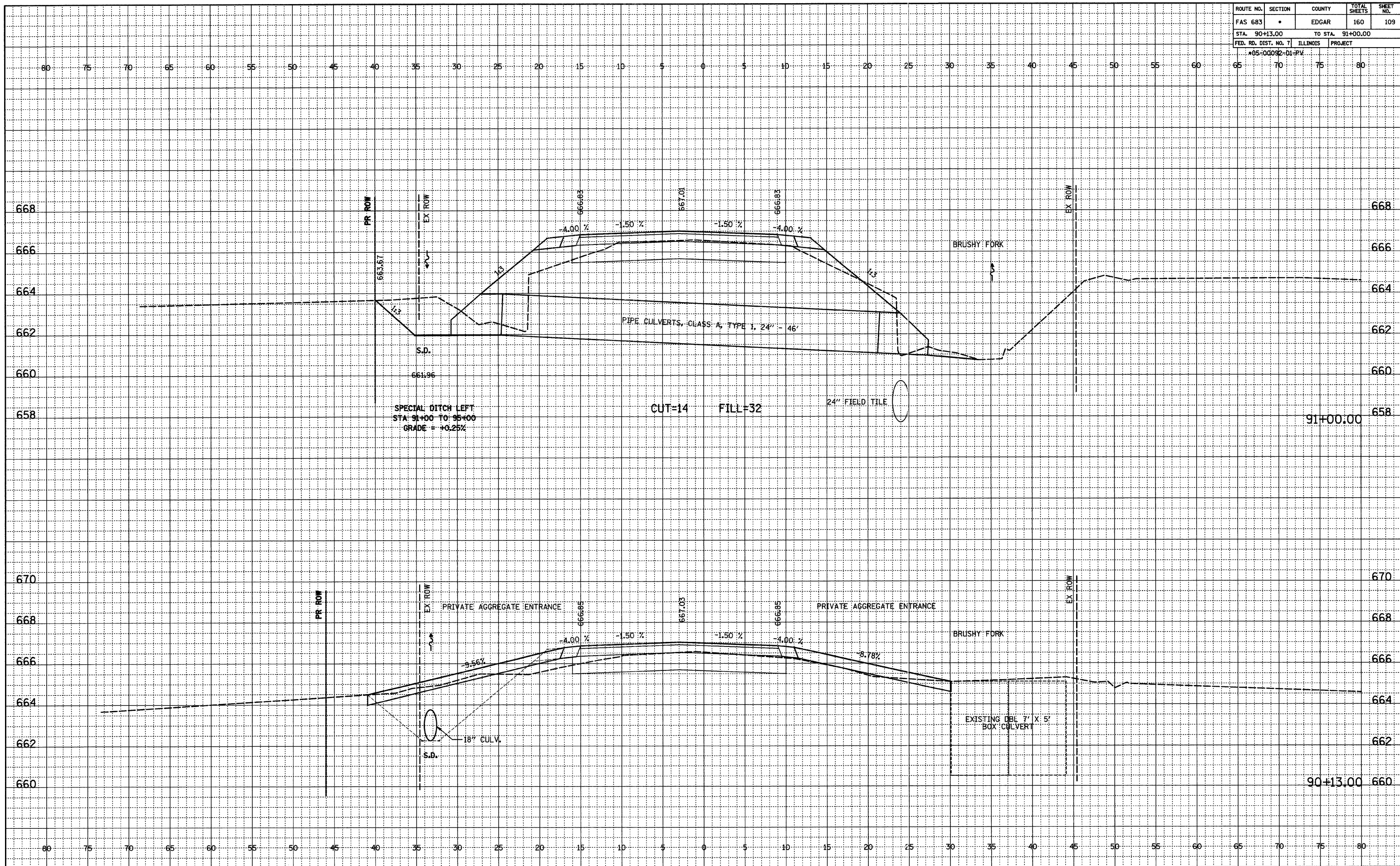
ORIGINAL SURVEYED
NOTEBOOK NO. _____
DATE _____
BY _____
STRUCTURE NOTATIONS OK'D



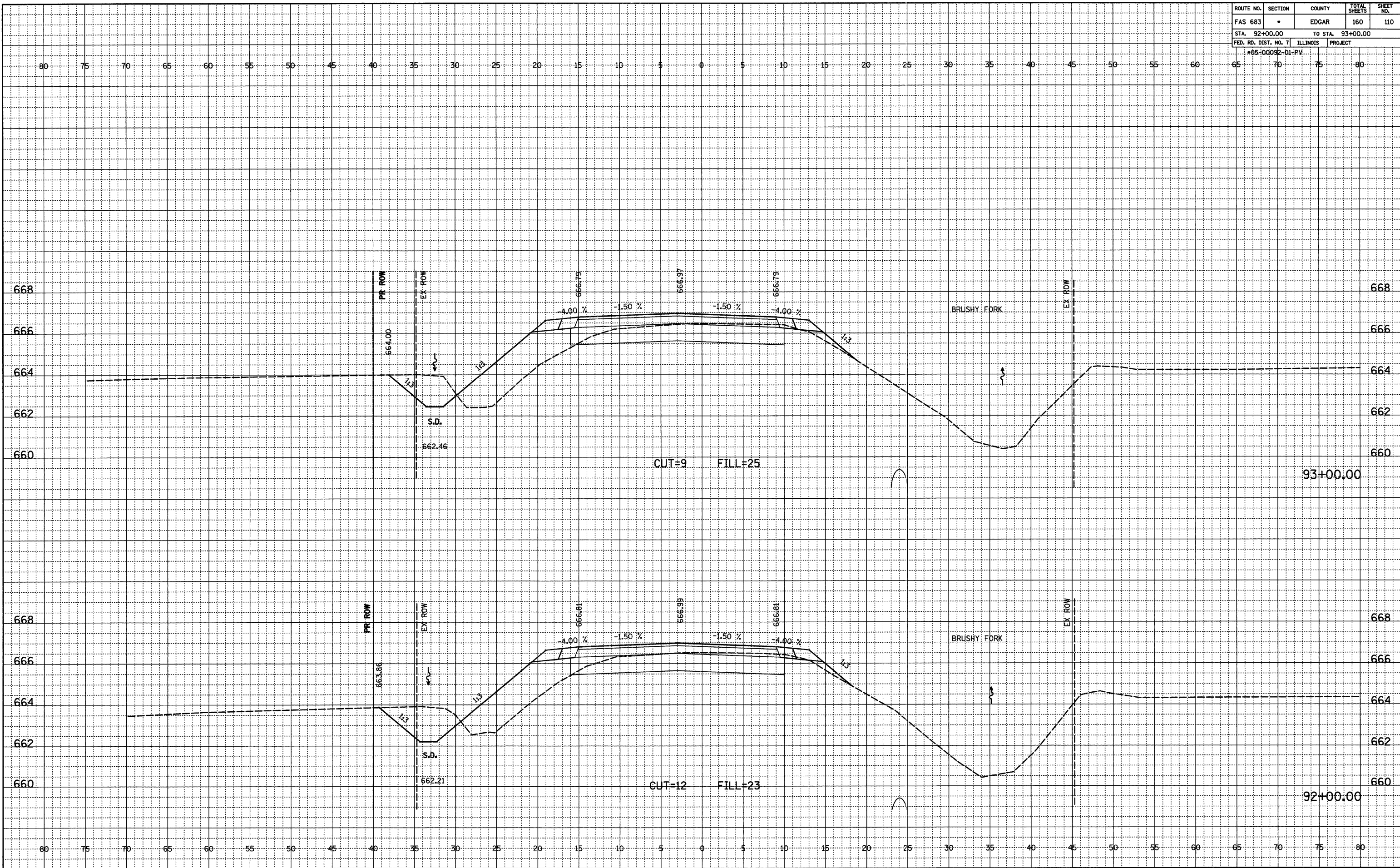
ROUTE NO.	SECTION	COUNTY	TOTAL SHEETS	SHEET NO.
FAS 683	*	EDGAR	160	109
STA. 90+13.00		TO STA. 91+00.00		
FED. RD. DIST. NO. 7		ILLINOIS PROJECT		
*05-00092-D1-PV				

FINAL SURVEYED
 NOTEBOOK ALIGNED CHECKED
 RT. OF WAY CHECKED
 NO. _____

ORIGINAL SURVEYED
 NOTEBOOK ALIGNED CHECKED
 B.M.'S NOTED
 STRUCTURE NOTATIONS OK'D
 NO. _____



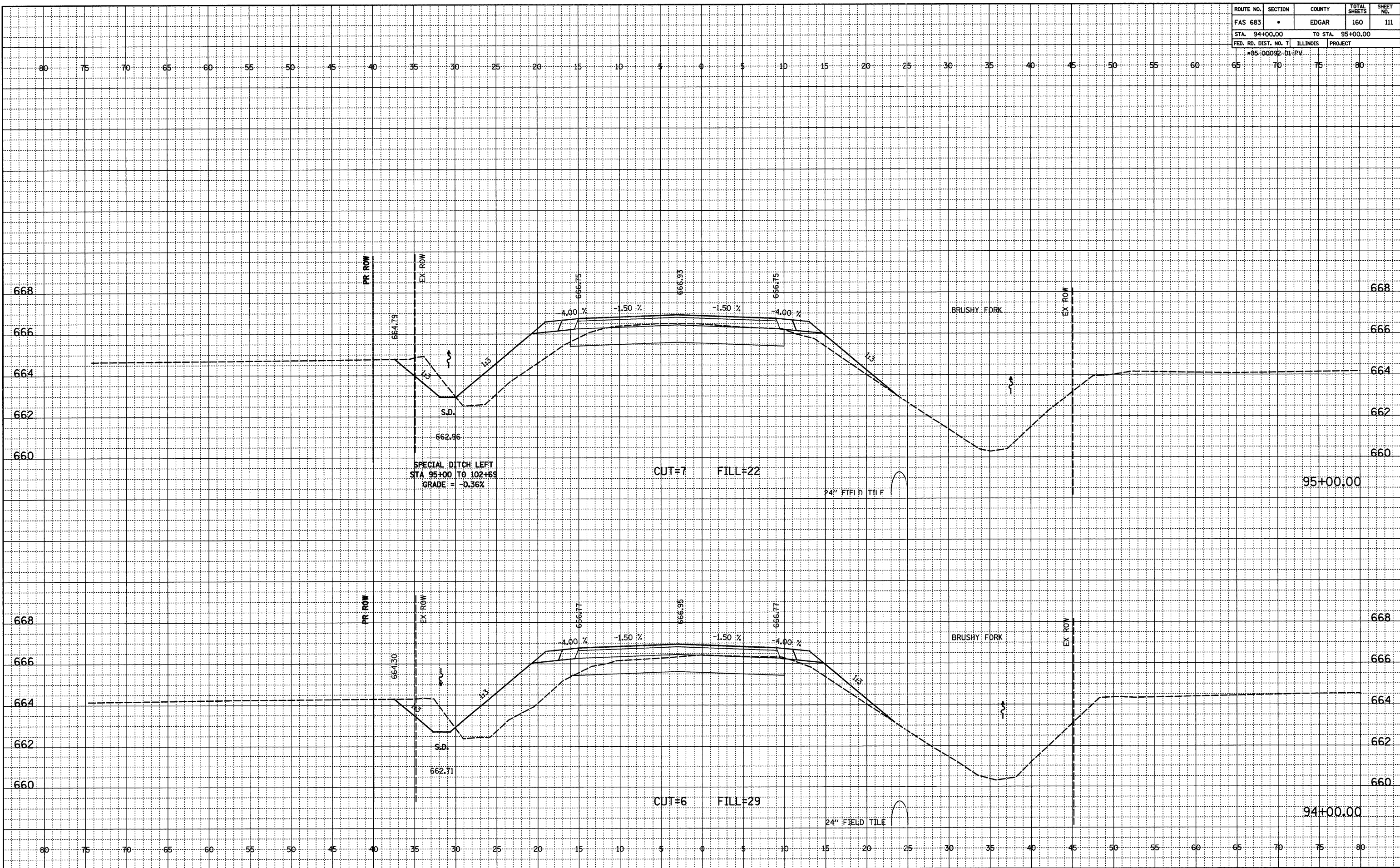
ROUTE NO.	SECTION	COUNTY	TOTAL SHEETS	SHEET NO.
FAS 683	•	EDGAR	160	110
STA. 92+00.00		TO STA. 93+00.00		
FED. RD. DIST. NO. 7		ILLINOIS PROJECT		
*05-00092-DI-PV				



DATE _____
 BY _____
 SURVEYED _____
 PLOTTED _____
 CHECKED _____
 RT. OF WAY CHECKED _____
 NO. _____

DATE _____
 BY _____
 SURVEYED _____
 PLOTTED _____
 CHECKED _____
 STRUCTURE NOTATIONS OK'D _____
 NO. _____

ROUTE NO.	SECTION	COUNTY	TOTAL SHEETS	SHEET NO.
FAS 683	*	EDGAR	160	111
STA. 94+00.00		TO STA. 95+00.00		
FED. RD. DIST. NO. 7		ILLINOIS PROJECT		
*05-00092-D1-PV				



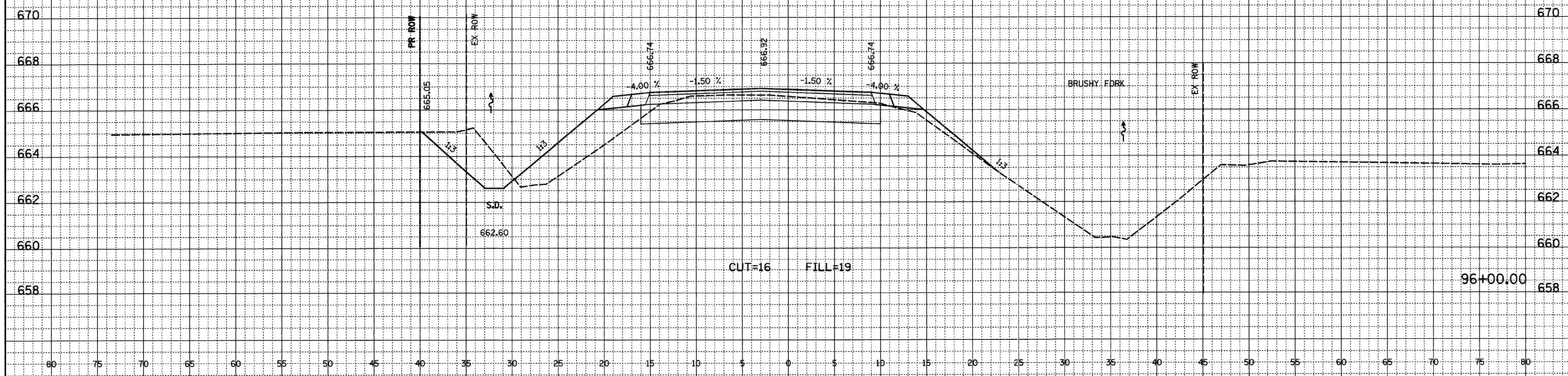
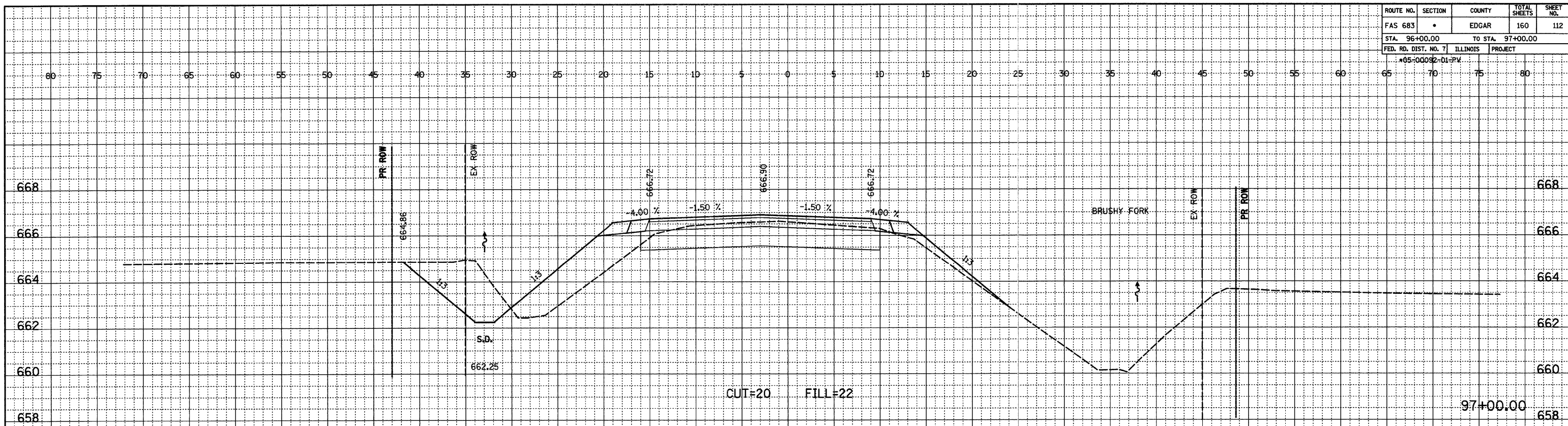
FINAL SURVEYED
 NOTED
 NOTED
 NOTED
 NO. _____

ORIGINAL SURVEYED
 NOTED
 NOTED
 NOTED
 NO. _____

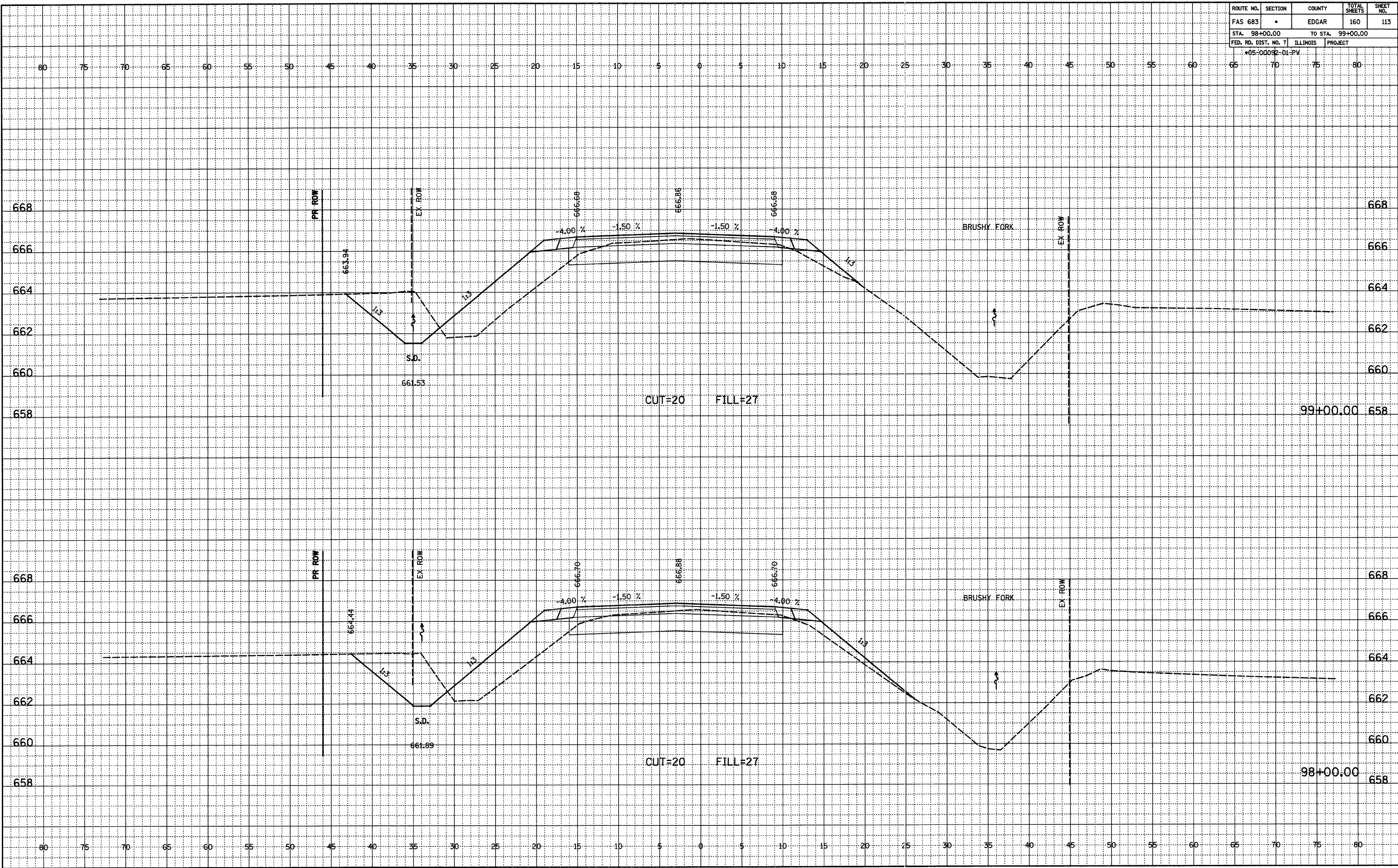
ROUTE NO.	SECTION	COUNTY	TOTAL SHEETS	SHEET NO.
FAS 683	*	EDGAR	160	112
STA. 96+00.00		TO STA. 97+00.00		
FED. RD. DIST. NO. 7		ILLINOIS PROJECT		
*05-00092-D1-PV				

DATE _____
 BY _____
 SURVEYED _____
 FINAL NOTEBOOK NO. _____
 ALIGNED CHECKED _____
 FT. OF WAY CHECKED _____

DATE _____
 BY _____
 SURVEYED _____
 ORIGINAL NOTEBOOK NO. _____
 GRADES CHECKED _____
 STRUCTURE NOTATIONS OK'D _____



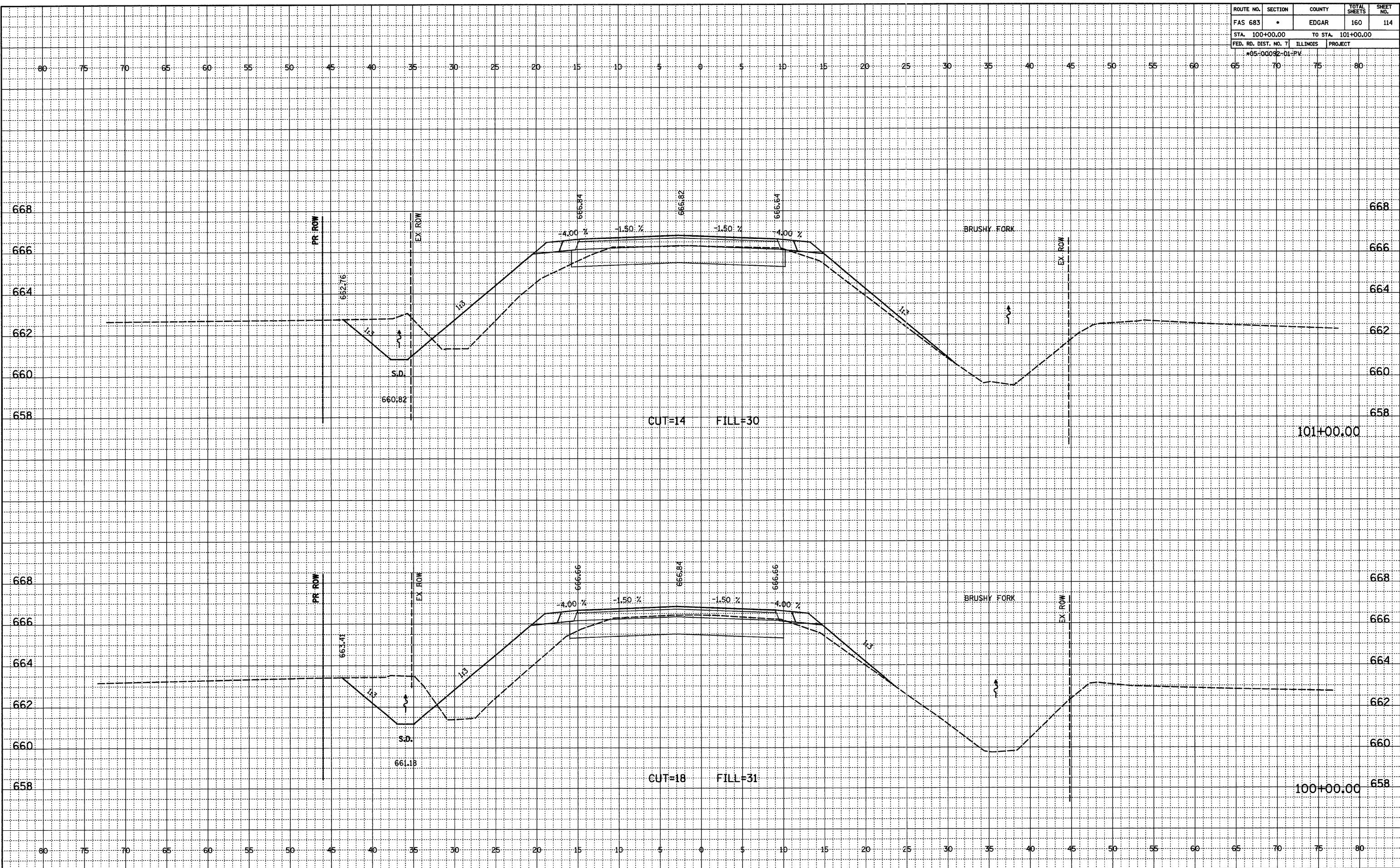
ROUTE NO.	SECTION	COUNTY	TOTAL SHEETS	SHEET NO.
FAS 683	*	EDGAR	160	113
STA. 98+00.00		TO STA. 99+00.00		
FED. RD. DIST. NO. 7		ILLINOIS	PROJECT	
*05-00092-01-PV				



DATE: _____
 BY: _____
 SURVEYED: _____
 ALIGNED: _____
 CHECKED: _____
 FT. OF WAY CHECKED: _____
 NO. _____

DATE: _____
 BY: _____
 SURVEYED: _____
 GRADES CHECKED: _____
 S.M.F. NOTED: _____
 STRUCTURE NOTATIONS OK'D: _____
 NO. _____

ROUTE NO.	SECTION	COUNTY	TOTAL SHEETS	SHEET NO.
FAS 683	*	EDGAR	160	114
STA. 100+00.00		TO STA. 101+00.00		
FED. RD. DIST. NO. 7		ILLINOIS PROJECT		



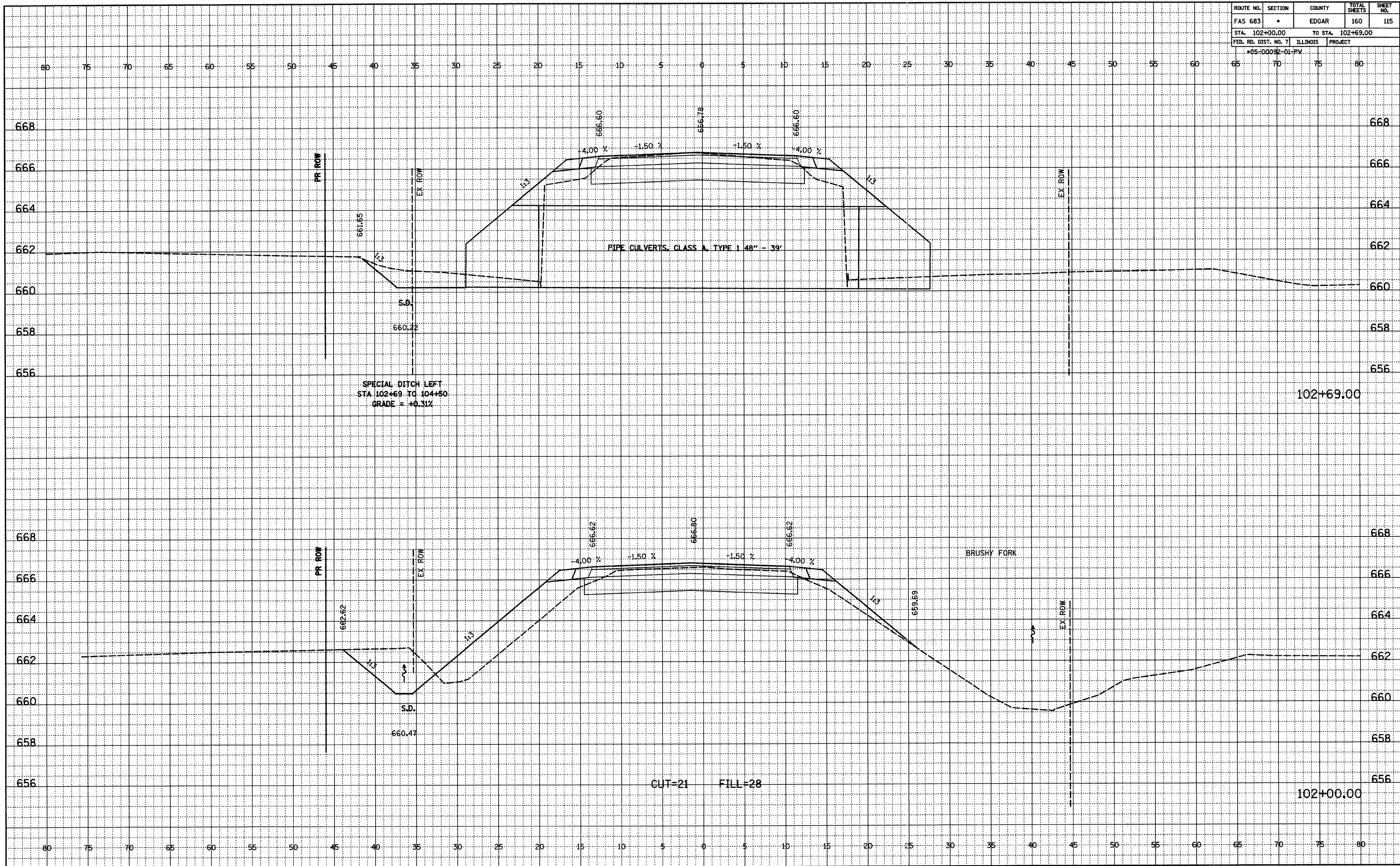
FINAL SURVEYED
 NOTEBOOK ALIGNED CHECKED
 RT. OF WAY CHECKED
 NO. _____

ORIGINAL SURVEYED
 NOTEBOOK GRADES CHECKED
 B.M.'S NOTED
 NO. _____
 STRUCTURE NOTATIONS OK'D

ROUTE NO.	SECTION	COUNTY	TOTAL SHEETS	SHEET NO.
FAS 683	•	EDGAR	160	115
STA. 102+00.00		TO STA. 102+69.00		
FED. RD. DIST. NO. 7		ILLINOIS	PROJECT	
*05-00092-D1-PV				

FINAL SURVEYED
 NOTEBOOK ALIGNED CHECKED
 RT. OF WAY CHECKED
 NO. _____

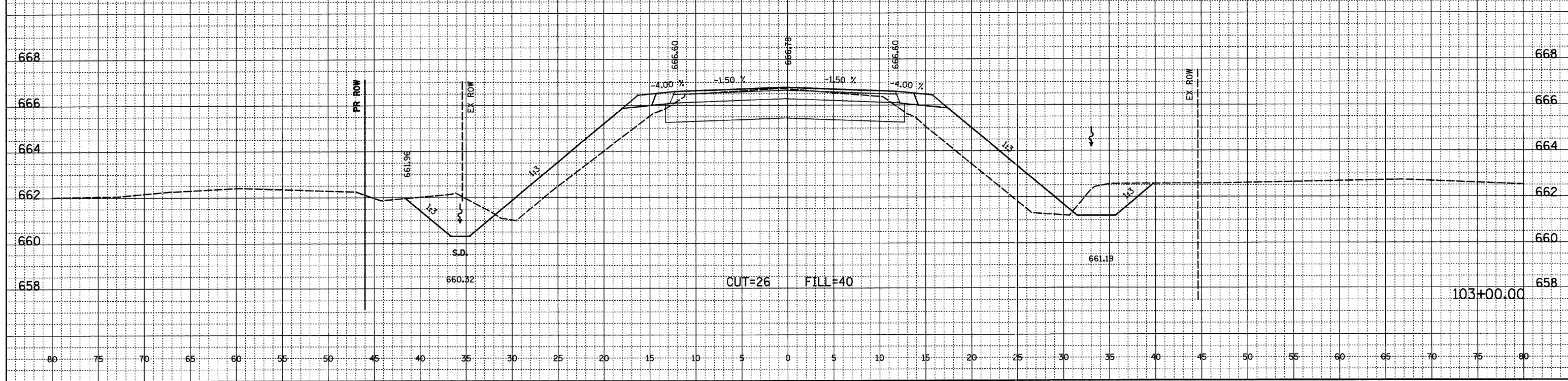
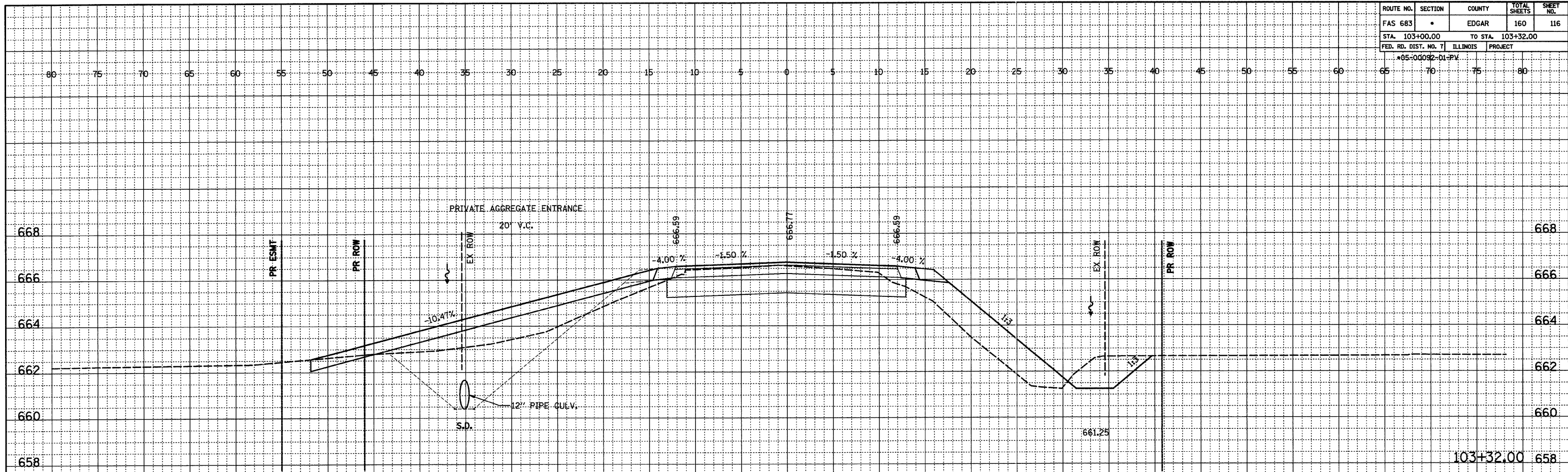
ORIGINAL SURVEYED
 NOTEBOOK CLIPPED CHECKED
 DIM'S NOTED
 STRUCTURE NOTATIONS OK'D
 NO. _____



ROUTE NO.	SECTION	COUNTY	TOTAL SHEETS	SHEET NO.
FAS 683	•	EDGAR	160	116
STA. 103+00.00		TO STA. 103+32.00		
FED. RD. DIST. NO. 7	ILLINOIS	PROJECT		
*05-00092-01-PV				

DATE	BY
FINAL SURVEYED	PLANNED
NOTED	ADJUSTED
NOTED	CHECKED
NO.	RT. OF WAY CHECKED

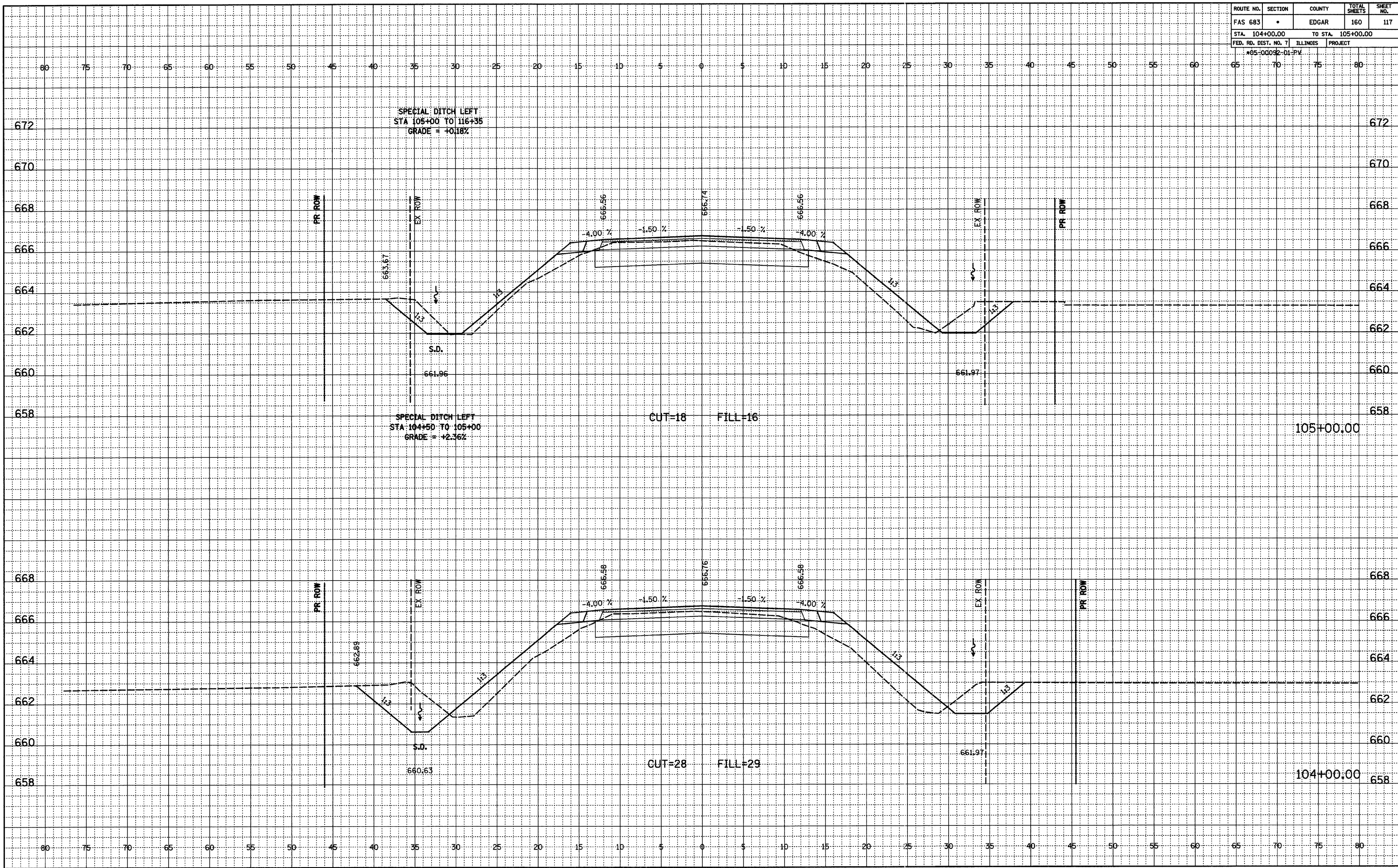
DATE	BY
ORIGINAL SURVEYED	PLANNED
NOTED	ADJUSTED
NOTED	CHECKED
NO.	STRUCTURE NOTATIONS OK'D



ROUTE NO.	SECTION	COUNTY	TOTAL SHEETS	SHEET NO.
FAS 683	*	EDGAR	160	117
STA. 104+00.00		TO STA. 105+00.00		
FED. RD. DIST. NO. 7	ILLINOIS	PROJECT		
*05-00092-01-P.V.				

FINAL	SURVEYED	DATE
NOTED	PLOTTED	BY
NO.	CHECKED	
	PT. OF WAY	

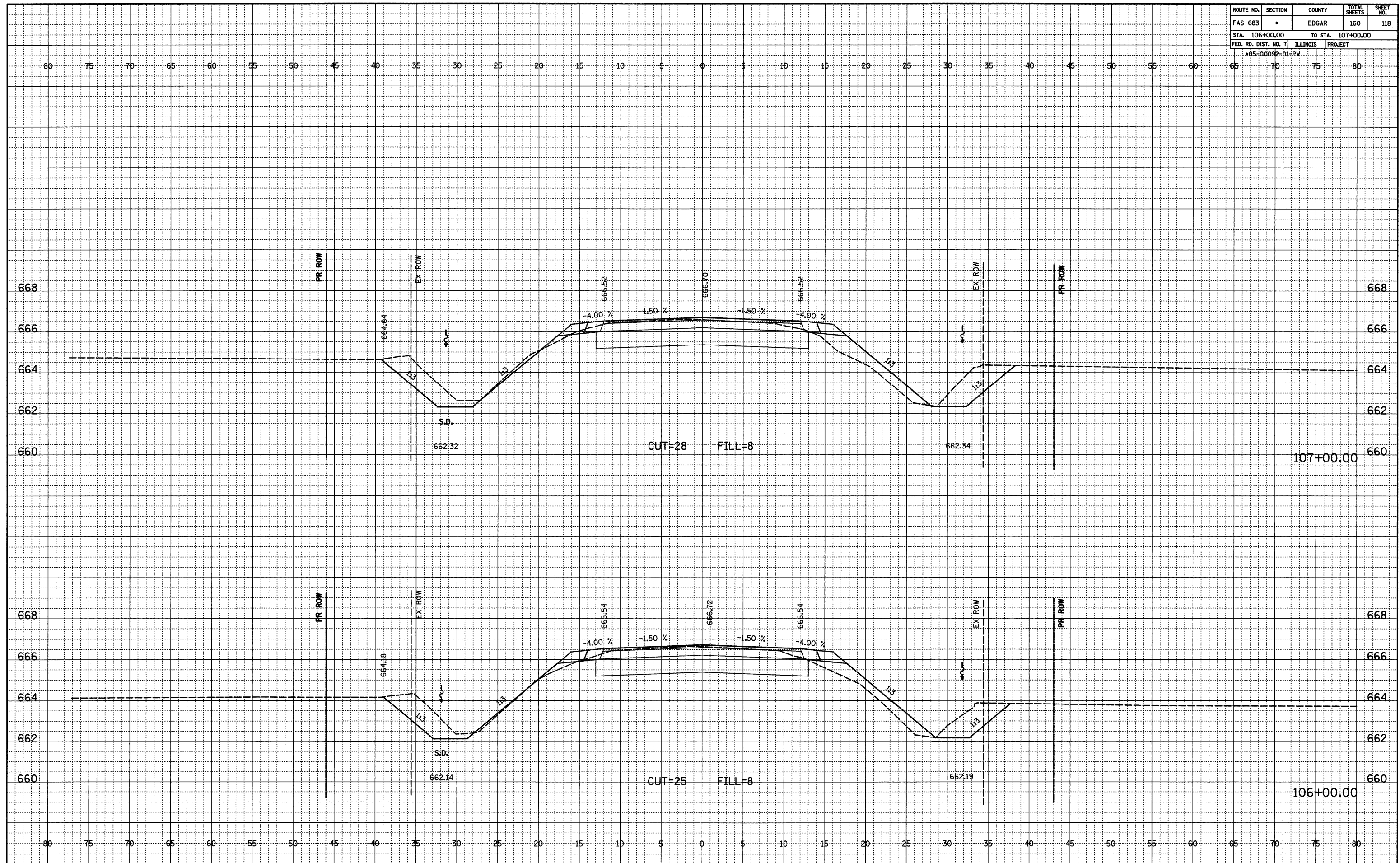
ORIGINAL	SURVEYED	DATE
NOTED	PLOTTED	BY
NO.	CHECKED	
	STRUCTURE NOTATIONS CND	



ROUTE NO.	SECTION	COUNTY	TOTAL SHEETS	SHEET NO.
FAS 683	*	EDGAR	160	118
STA. 106+00.00		TO STA. 107+00.00		
FED. RD. DIST. NO. 7		ILLINOIS PROJECT		
*05-00092-01-PV				

FINAL	CHECKED	DATE
NO.	BY	

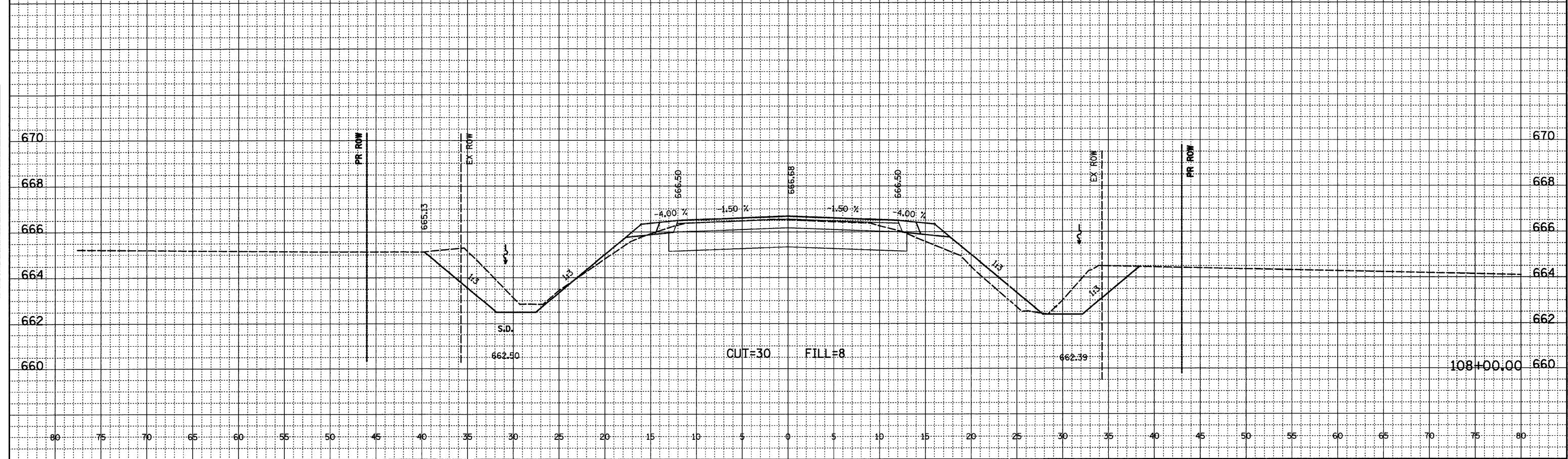
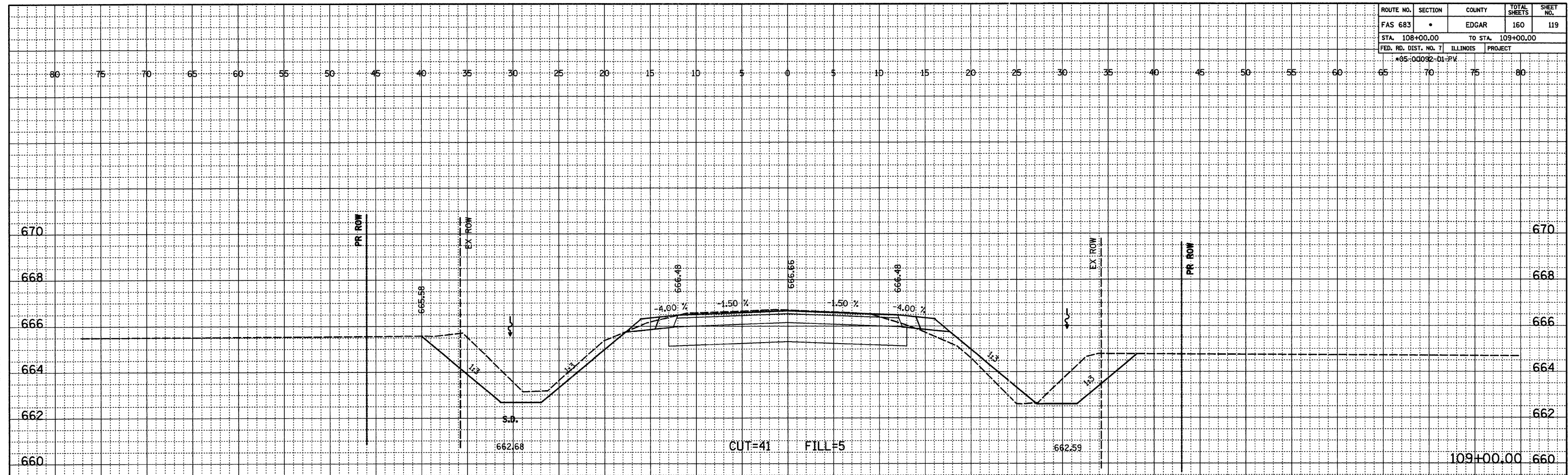
ORIGINAL	CHECKED	DATE
NO.	BY	



ROUTE NO.	SECTION	COUNTY	TOTAL SHEETS	SHEET NO.
FAS 683	•	EDGAR	160	119
STA. 108+00.00		TO STA. 109+00.00		
FED. RD. DIST. NO. 7		ILLINOIS PROJECT		
*05-00092-D1-PV				

FINAL SURVEYED
NOTEBOOK ALIGNMENT CHECKED
RT. OF WAY CHECKED
NO.

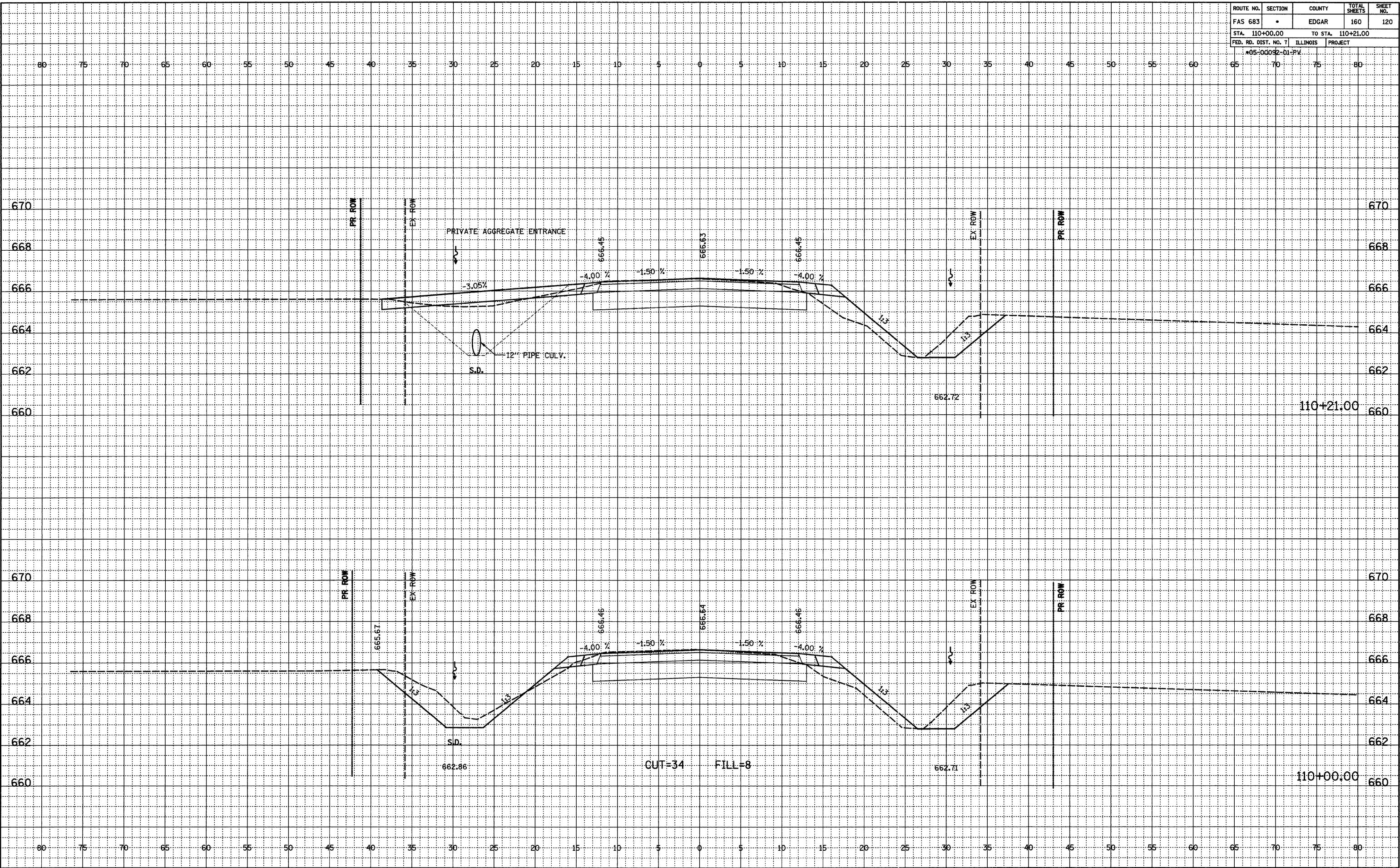
ORIGINAL SURVEYED
GRADES CHECKED
B.M.'S NOTED
STRUCTURE NOTATIONS OK'D
NO.



ROUTE NO.	SECTION	COUNTY	TOTAL SHEETS	SHEET NO.
FAS 683	•	EDGAR	160	120
STA. 110+00.00		TO STA. 110+21.00		
FED. RD. DIST. NO. 7		ILLINOIS PROJECT		
*05-0002-D1-PV				

BY: _____ DATE: _____
 SURVEYED: _____
 FINAL NOTEBOOK ALIGNMENT CHECKED _____
 NO. _____ RT. OF WAY CHECKED _____

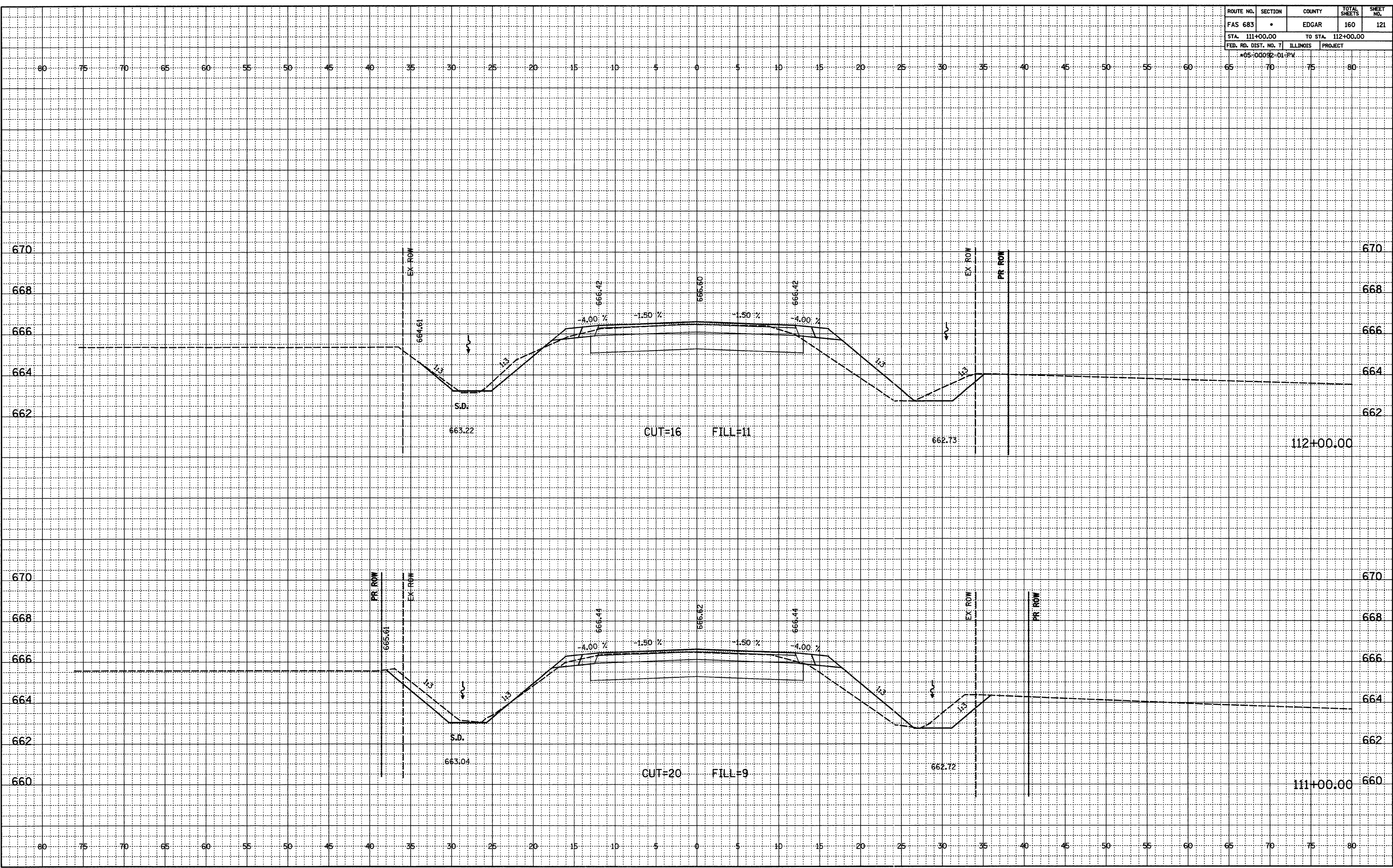
BY: _____ DATE: _____
 SURVEYED: _____
 ORIGINAL NOTEBOOK GRADES CHECKED _____
 NO. _____ STRUCTURE NOTATIONS CHECKED _____



ROUTE NO.	SECTION	COUNTY	TOTAL SHEETS	SHEET NO.
FAS 683	•	EDGAR	160	121
STA. 111+00.00		TO STA. 112+00.00		
FED. RD. DIST. NO. 7	ILLINOIS	PROJECT		
*05-00092-01-PV				

DATE _____
 BY _____
 SURVEYED _____
 GRADES CHECKED _____
 ALIGNED CHECKED _____
 RT. OF WAY CHECKED _____
 FINAL NO. _____

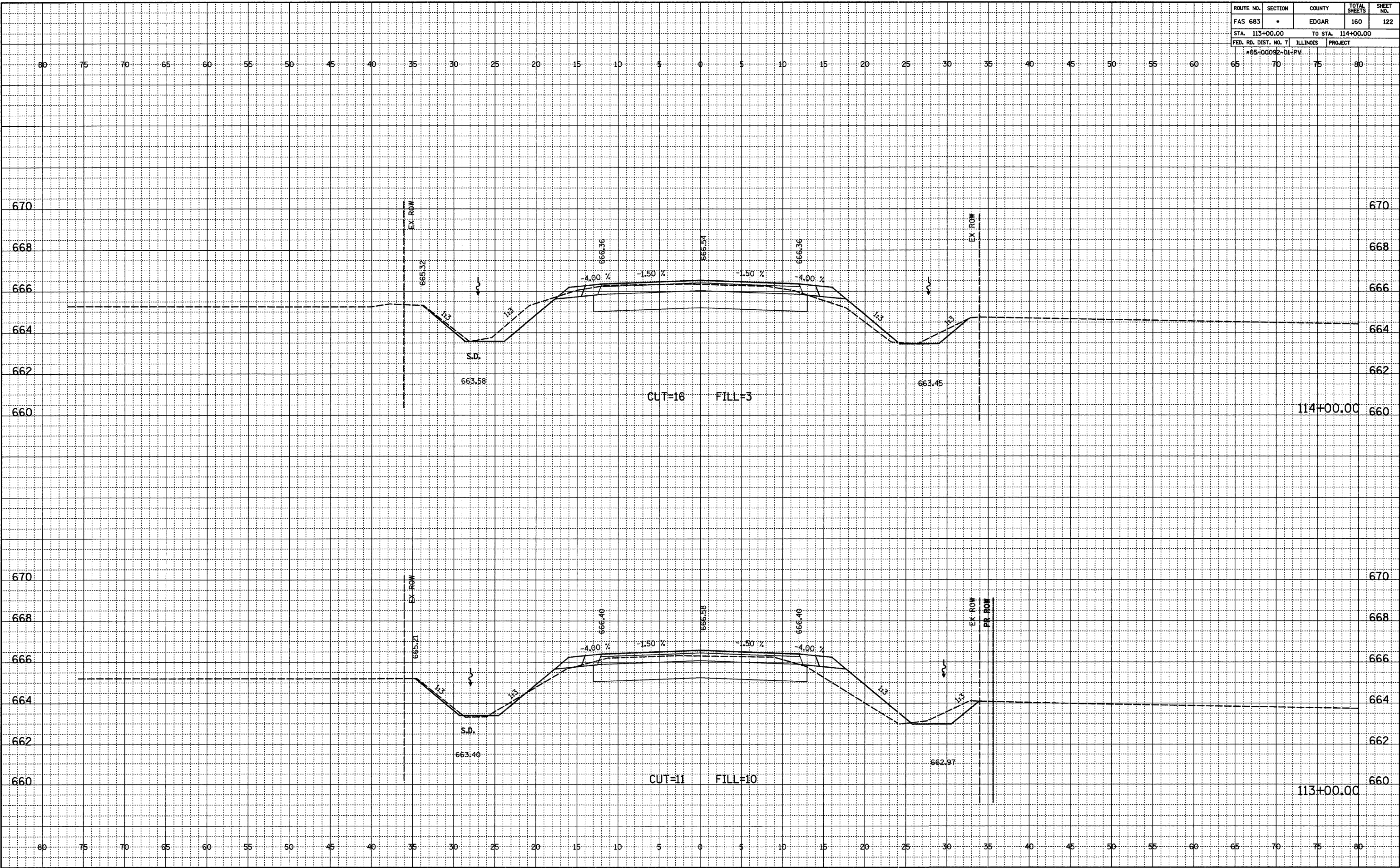
DATE _____
 BY _____
 SURVEYED _____
 GRADES CHECKED _____
 B.M.'S NOTED _____
 ORIGINAL NO. _____
 STRUCTURE NOTATIONS CHD _____



ROUTE NO.	SECTION	COUNTY	TOTAL SHEETS	SHEET NO.
FAS 683	*	EDGAR	160	122
STA. 113+00.00		TO STA. 114+00.00		
FED. RD. DIST. NO. 7	ILLINOIS	PROJECT		
*05-0002-01-PV				

DATE: _____
 BY: _____
 SURVEYED: _____
 ALIGNED: _____
 CHECKED: _____
 RT. OF WAY CHECKED: _____
 NO. _____

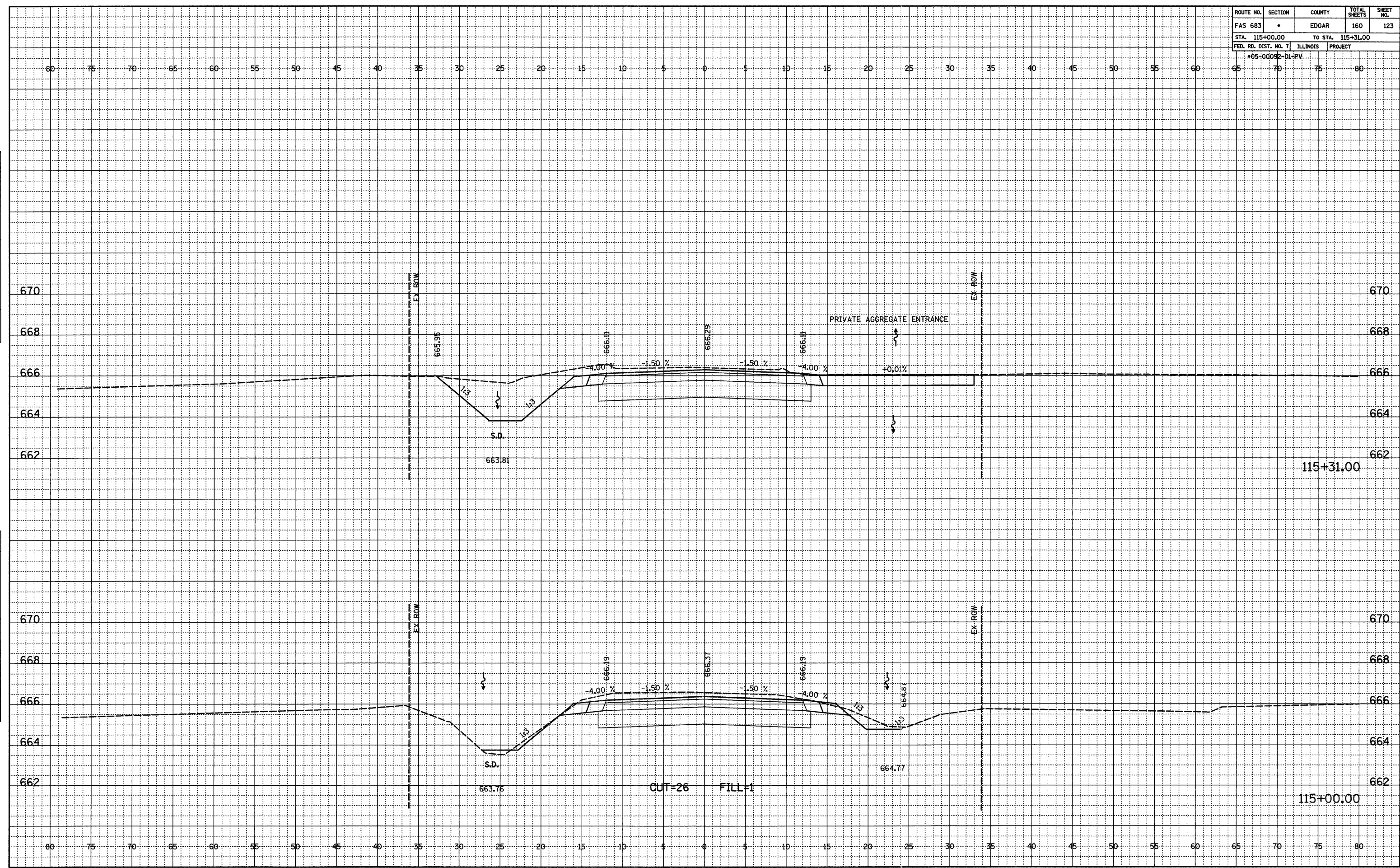
DATE: _____
 BY: _____
 SURVEYED: _____
 GRADES CHECKED: _____
 NO. _____
 STRUCTURE NOTATIONS CHECKED: _____



ROUTE NO.	SECTION	COUNTY	TOTAL SHEETS	SHEET NO.
FAS 683	•	EDGAR	160	123
STA. 115+00.00		TO STA. 115+31.00		
FED. RD. DIST. NO. 7		ILLINOIS	PROJECT	
*05-00092-01-PV				

DATE: _____
 BY: _____
 SURVEYED: _____
 ALIGNED: _____
 CHECKED: _____
 RT. OF WAY CHECKED: _____
 FINAL NOTEBOOK NO. _____

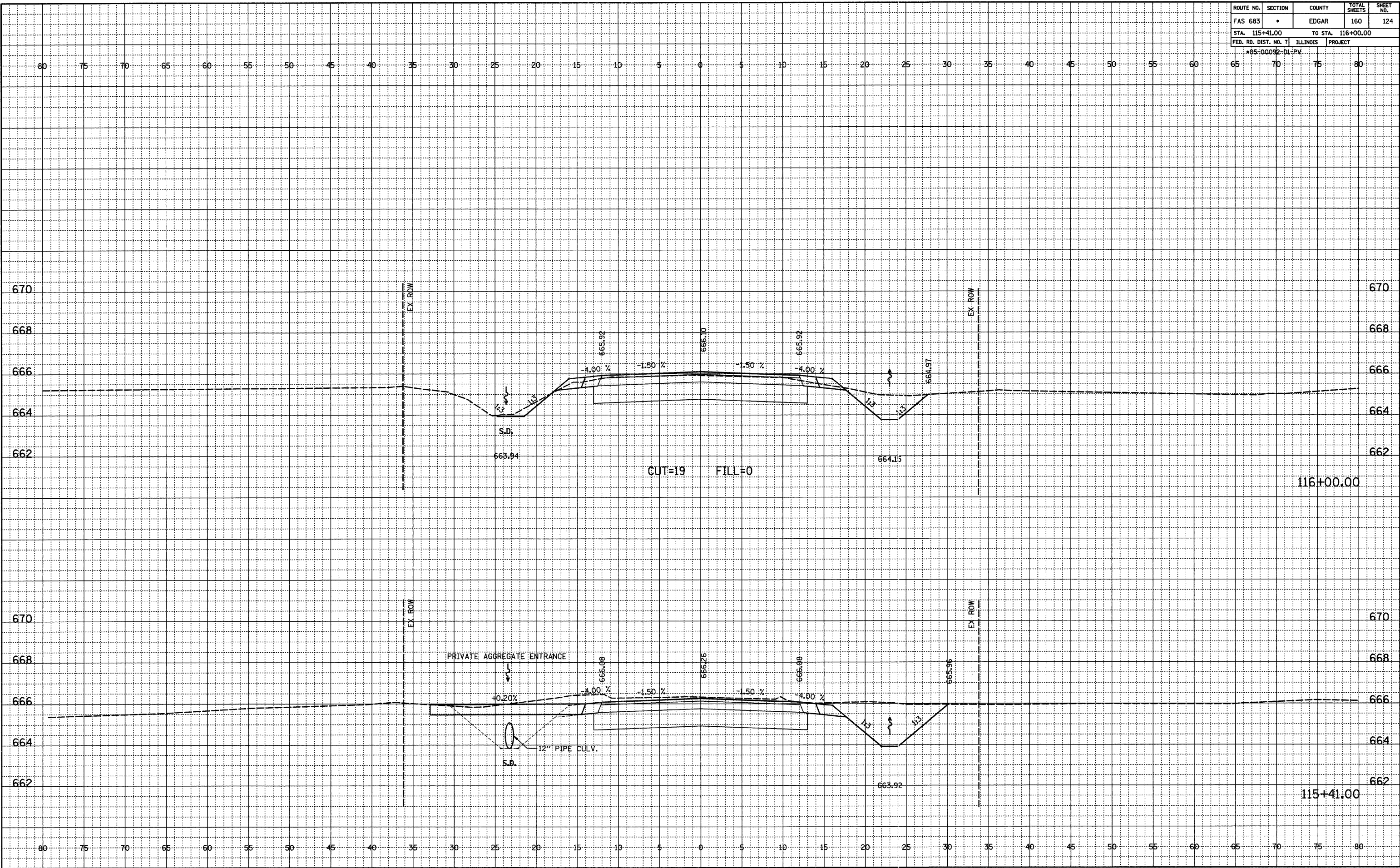
DATE: _____
 BY: _____
 SURVEYED: _____
 GRADES CHECKED: _____
 BMS NOTED: _____
 STRUCTURE NOTATIONS OK'D: _____
 ORIGINAL NOTEBOOK NO. _____



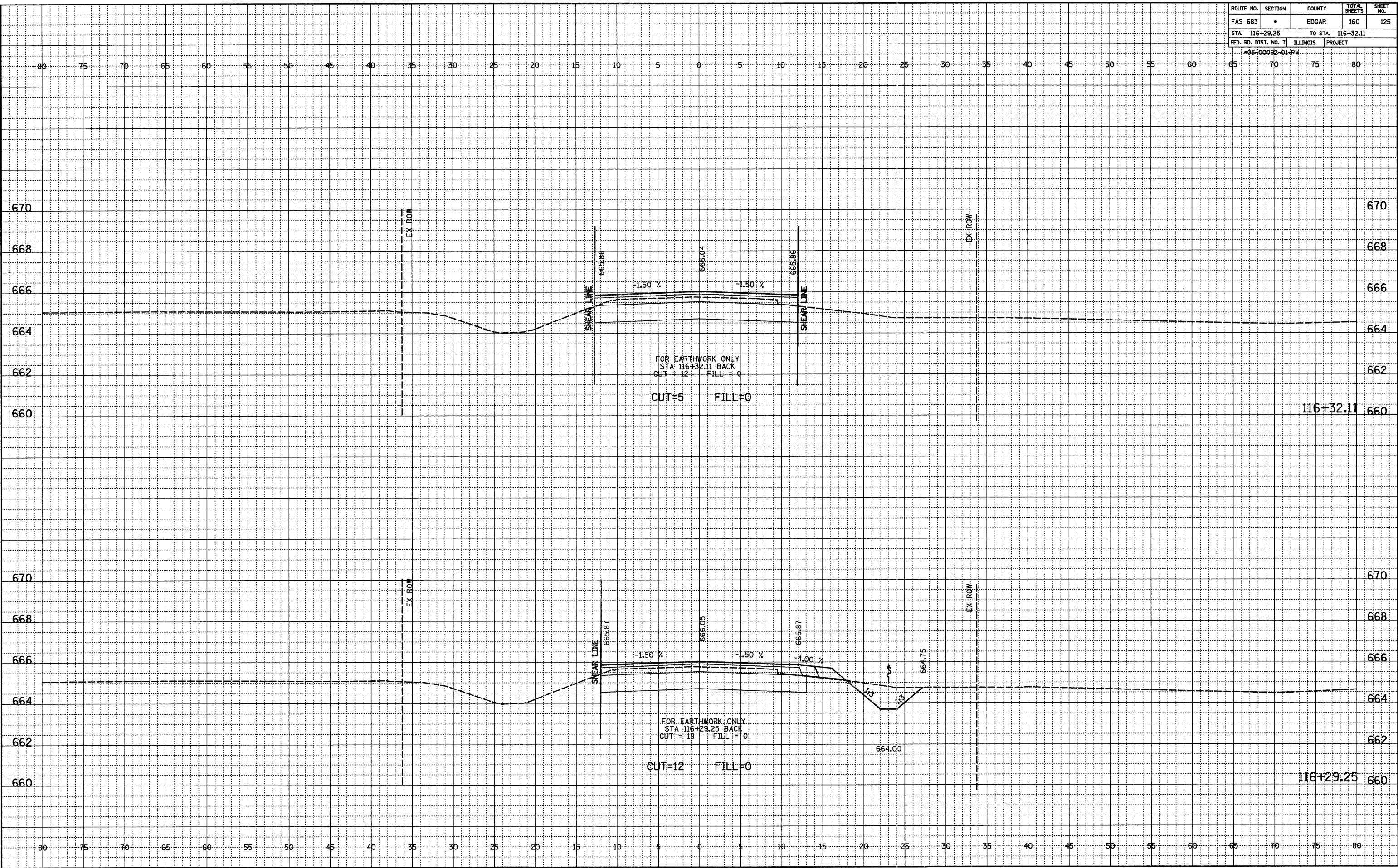
ROUTE NO.	SECTION	COUNTY	TOTAL SHEETS	SHEET NO.
FAS 683	•	EDGAR	160	124
STA. 115+41.00		TO STA. 116+00.00		
FED. RD. DIST. NO. 7		ILLINOIS PROJECT		
*05-00092-01-PV				

DATE: _____
 BY: _____
 SURVEYED: _____
 FINAL NOTEBOOK NO. _____
 ALIGNED CHECKED: _____
 FT. OF WAY CHECKED: _____

DATE: _____
 BY: _____
 SURVEYED: _____
 ORIGINAL NOTEBOOK NO. _____
 DIMS. NOTED: _____
 STRUCTURE NOTATIONS OK'D: _____



ROUTE NO.	SECTION	COUNTY	TOTAL SHEETS	SHEET NO.
FAS 683	•	EDGAR	160	125
STA. 116+29.25		TO STA. 116+32.11		
FED. RD. DIST. NO. 7	ILLINOIS	PROJECT		
A05-00092-01-PV				



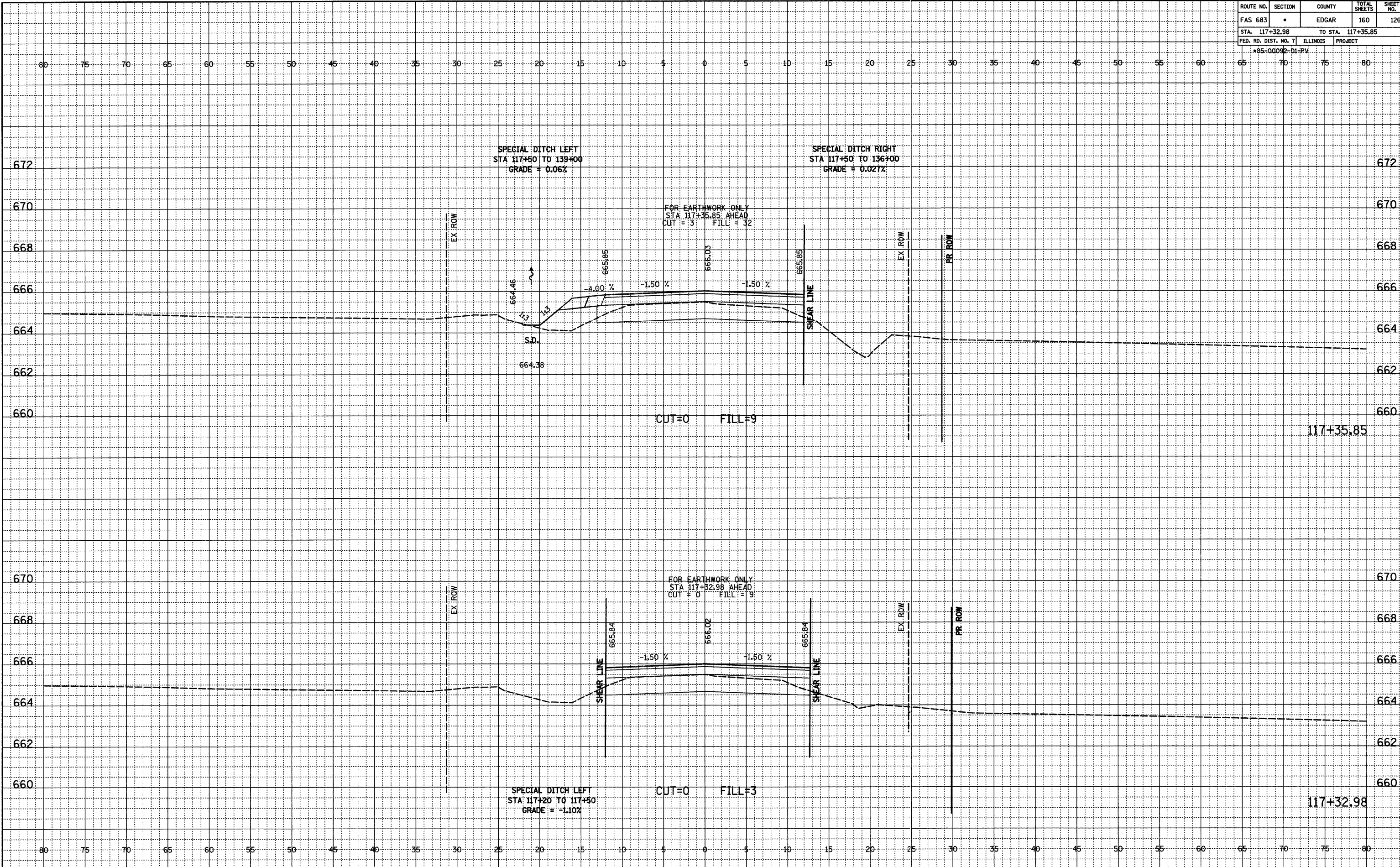
BY: _____ DATE: _____
 SURVEYED: _____
 FINAL NOTEBOOK NO. _____
 CHECKED: _____
 ALIGNMENT: _____
 FT. OF WAY: _____

BY: _____ DATE: _____
 SURVEYED: _____
 ORIGINAL NOTEBOOK NO. _____
 CHECKED: _____
 STRUCTURE NOTATIONS: _____

ROUTE NO.	SECTION	COUNTY	TOTAL SHEETS	SHEET NO.
FAS 683	*	EDGAR	160	126
STA. 117+32.98		TO STA. 117+35.85		
FED. RD. DIST. NO. 7		ILLINOIS		PROJECT
*95-00092-D1-PV				

DATE: _____
 BY: _____
 SURVEYED _____
 NOTEBOOK ALIGNMENT CHECKED _____
 NO. _____ RT. OF WAY CHECKED _____

DATE: _____
 BY: _____
 ORIGINAL SURVEYED _____
 NOTEBOOK GRADES CHECKED _____
 NO. _____ STRUCTURE NOTATIONS CHECKED _____



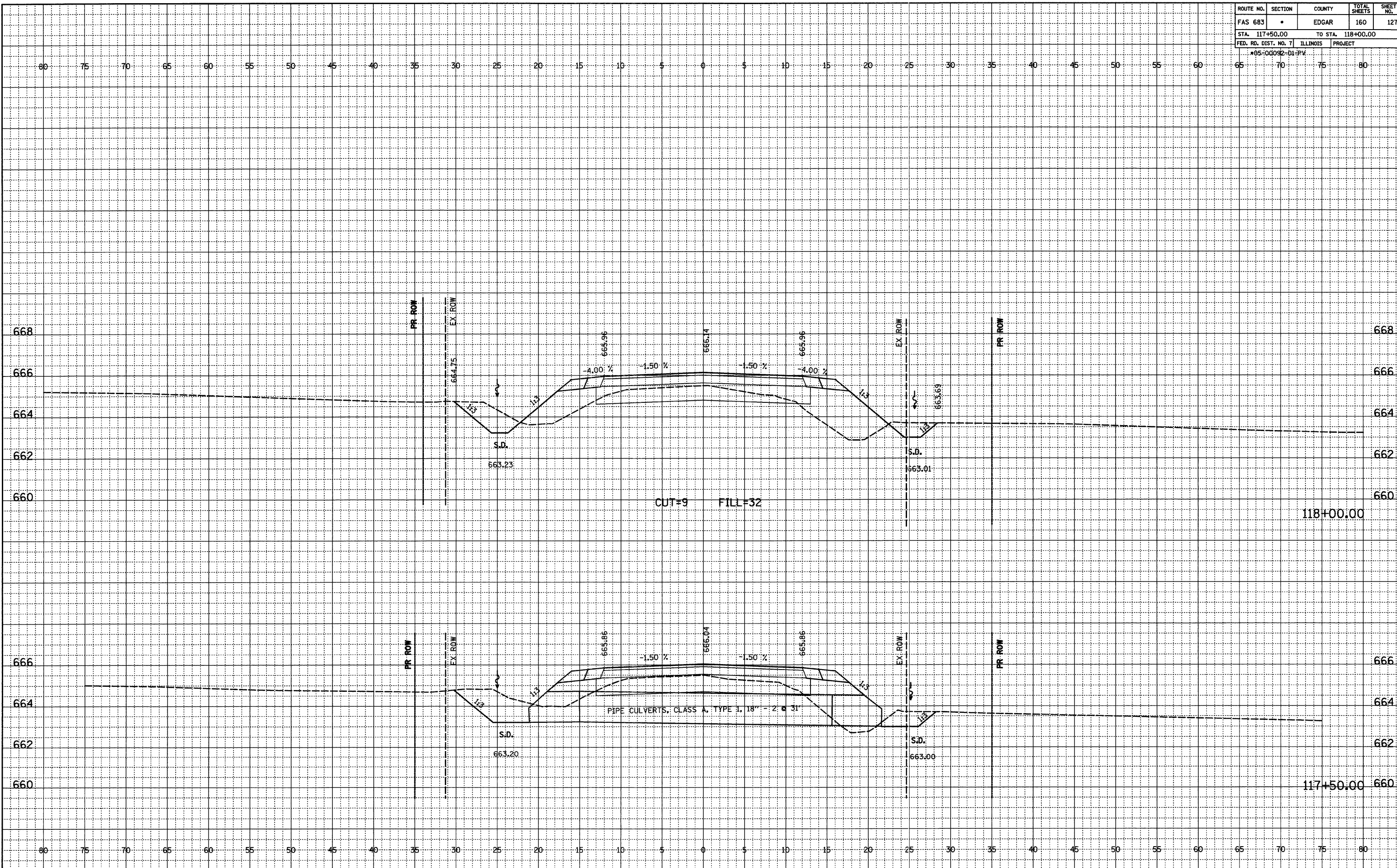
ROUTE NO.	SECTION	COUNTY	TOTAL SHEETS	SHEET NO.
FAS 683	*	EDGAR	160	127
STA. 117+50.00		TO STA. 118+00.00		
FED. RD. DIST. NO. 7		ILLINOIS PROJECT		
*95-00092-01-PV				

FINAL SURVEYED
NOTEBOOK ALPHABET CHECKED
RT. OF WAY CHECKED
NO. _____

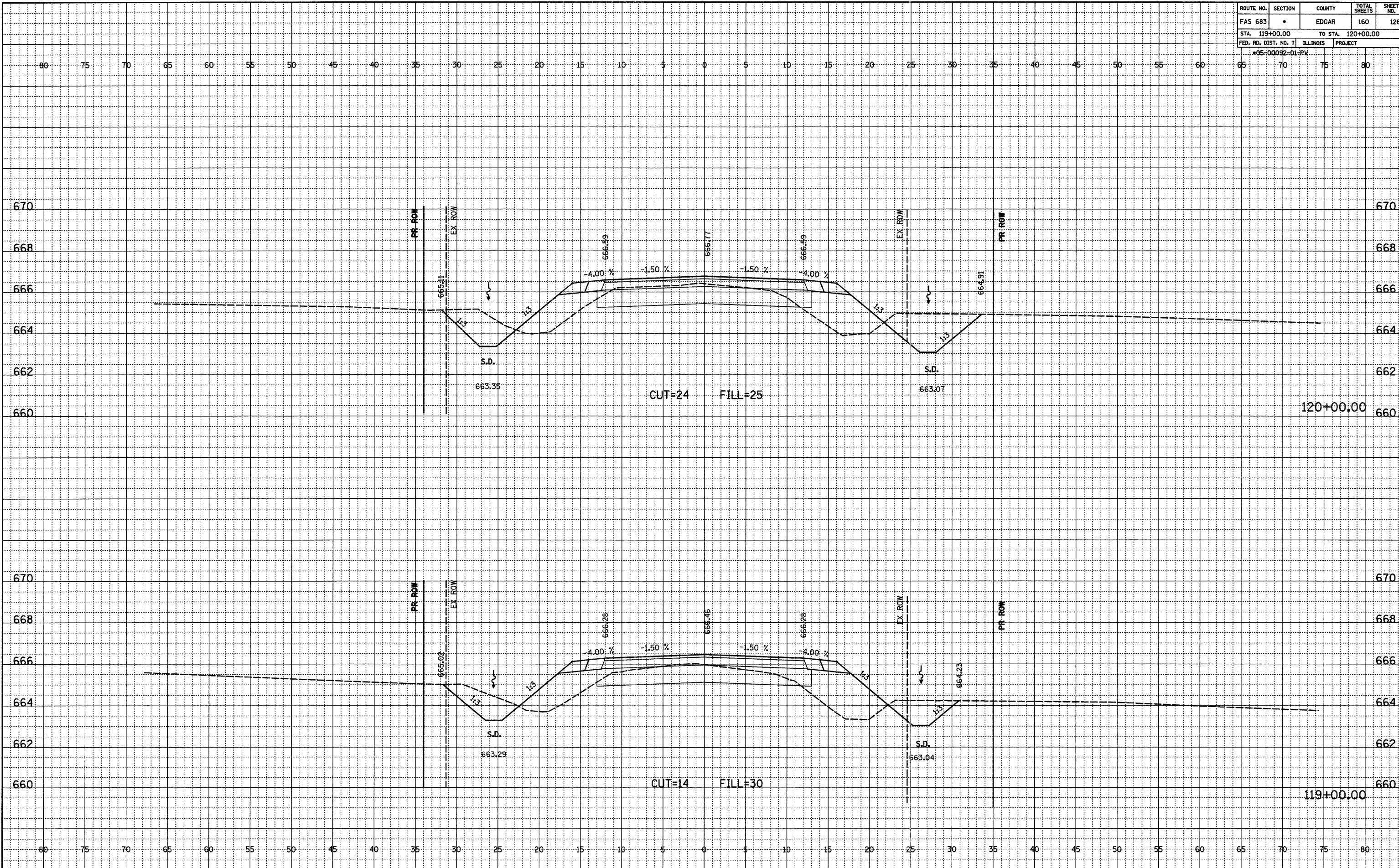
BY _____ DATE _____

ORIGINAL SURVEYED
GRADE'S CHECKED
B.M.'S NOTED
STRUCTURE NOTATIONS OK'D
NO. _____

BY _____ DATE _____



ROUTE NO.	SECTION	COUNTY	TOTAL SHEETS	SHEET NO.
FAS 683	*	EDGAR	160	128
STA. 119+00.00		TO STA. 120+00.00		
FED. RD. DIST. NO. 7		ILLINOIS PROJECT		
*05-00092-D1-PV				



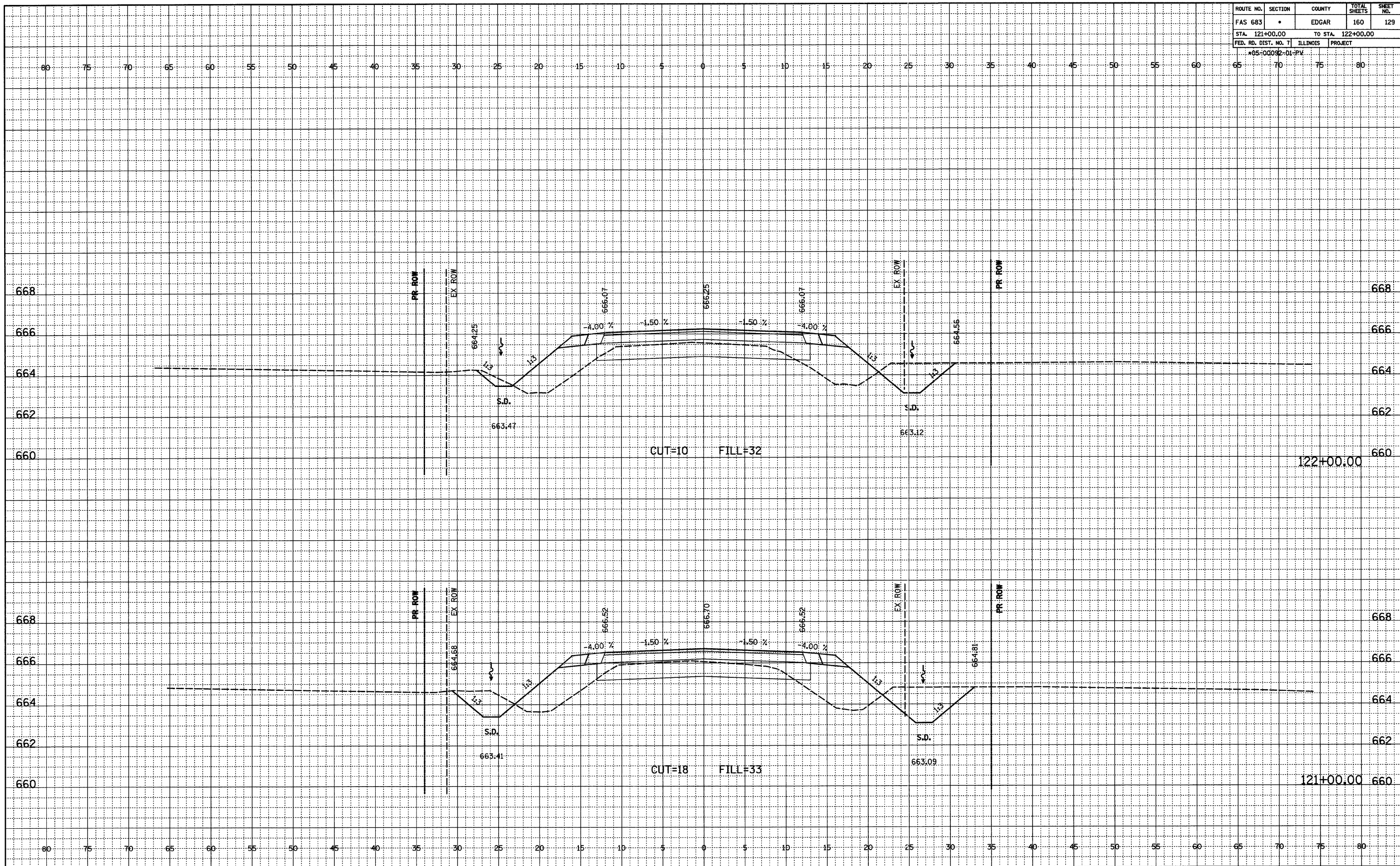
FINAL SURVEYED BY DATE
 NOTEBOOK NO. CHECKED BY
 RT. OF WAY CHECKED BY

ORIGINAL SURVEYED BY DATE
 NOTEBOOK NO. CHECKED BY
 S.D. NOTED BY
 STRUCTURE NOTATIONS OK'D BY

ROUTE NO.	SECTION	COUNTY	TOTAL SHEETS	SHEET NO.
FAS 683	*	EDGAR	160	129
STA. 121+00.00		TO STA. 122+00.00		
FED. RD. DIST. NO. 7		ILLINOIS PROJECT		
*05-00092-01-PV				

FINAL SURVEYED
 NOTEBOOK ALIGNMENT CHECKED
 RT. OF WAY CHECKED
 NO. _____
 BY _____
 DATE _____

ORIGINAL SURVEYED
 NOTEBOOK GRADE CHECKED
 B.M.'S NOTED
 NO. _____
 STRUCTURE NOTATIONS OK'D
 BY _____
 DATE _____



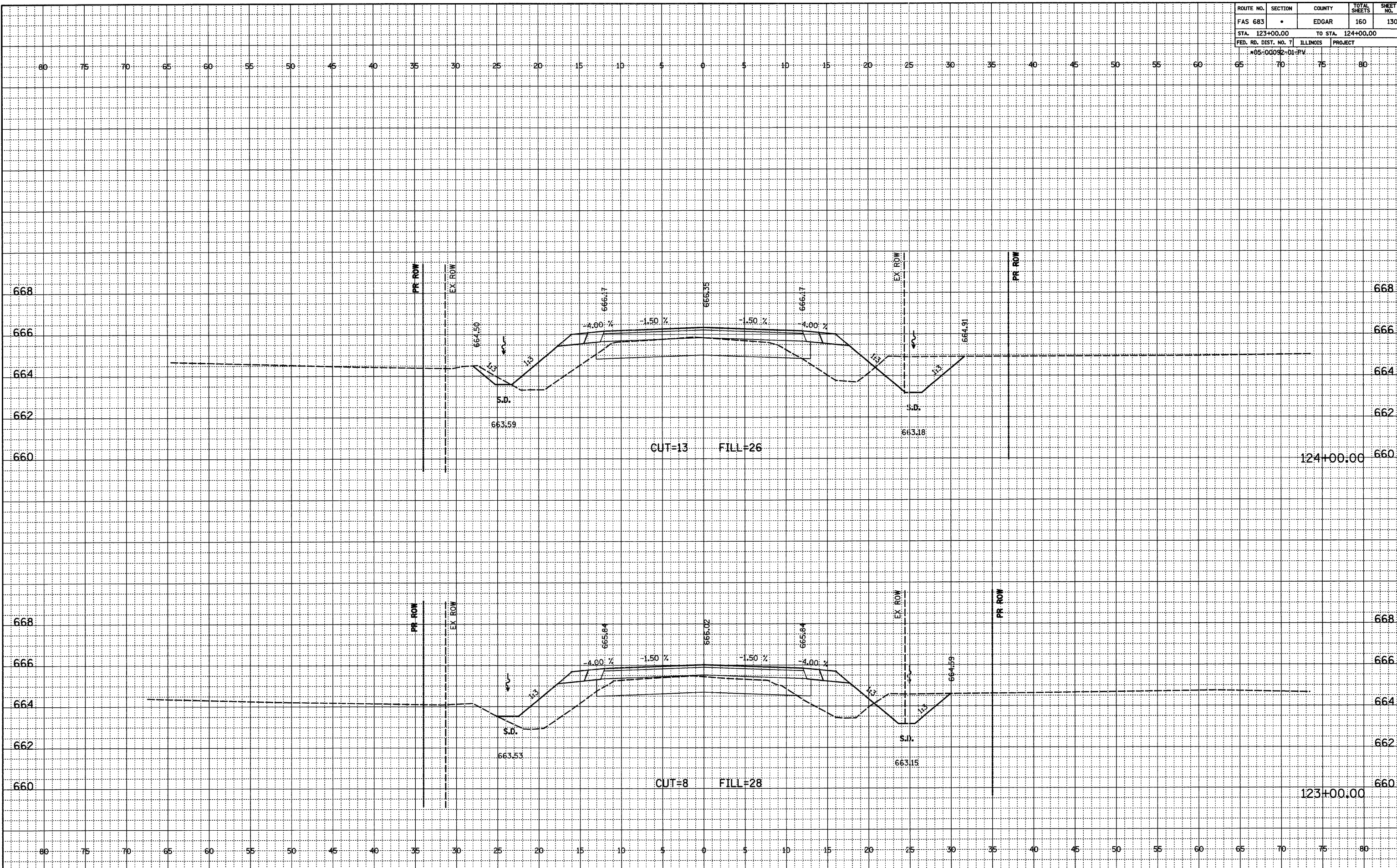
ROUTE NO.	SECTION	COUNTY	TOTAL SHEETS	SHEET NO.
FAS 683	*	EDGAR	160	130
STA. 123+00.00		TO STA. 124+00.00		
FED. RD. DIST. NO. 7		ILLINOIS		PROJECT
*05-00092-01-PV				

FINAL SURVEYED
NOTEBOOK ALIGNED CHECKED
RT. OF WAY CHECKED
NO. _____

BY _____ DATE _____

ORIGINAL SURVEYED
NOTEBOOK GRADED CHECKED
B.M.'S NOTED
STRUCTURE NOTATIONS CHK'D
NO. _____

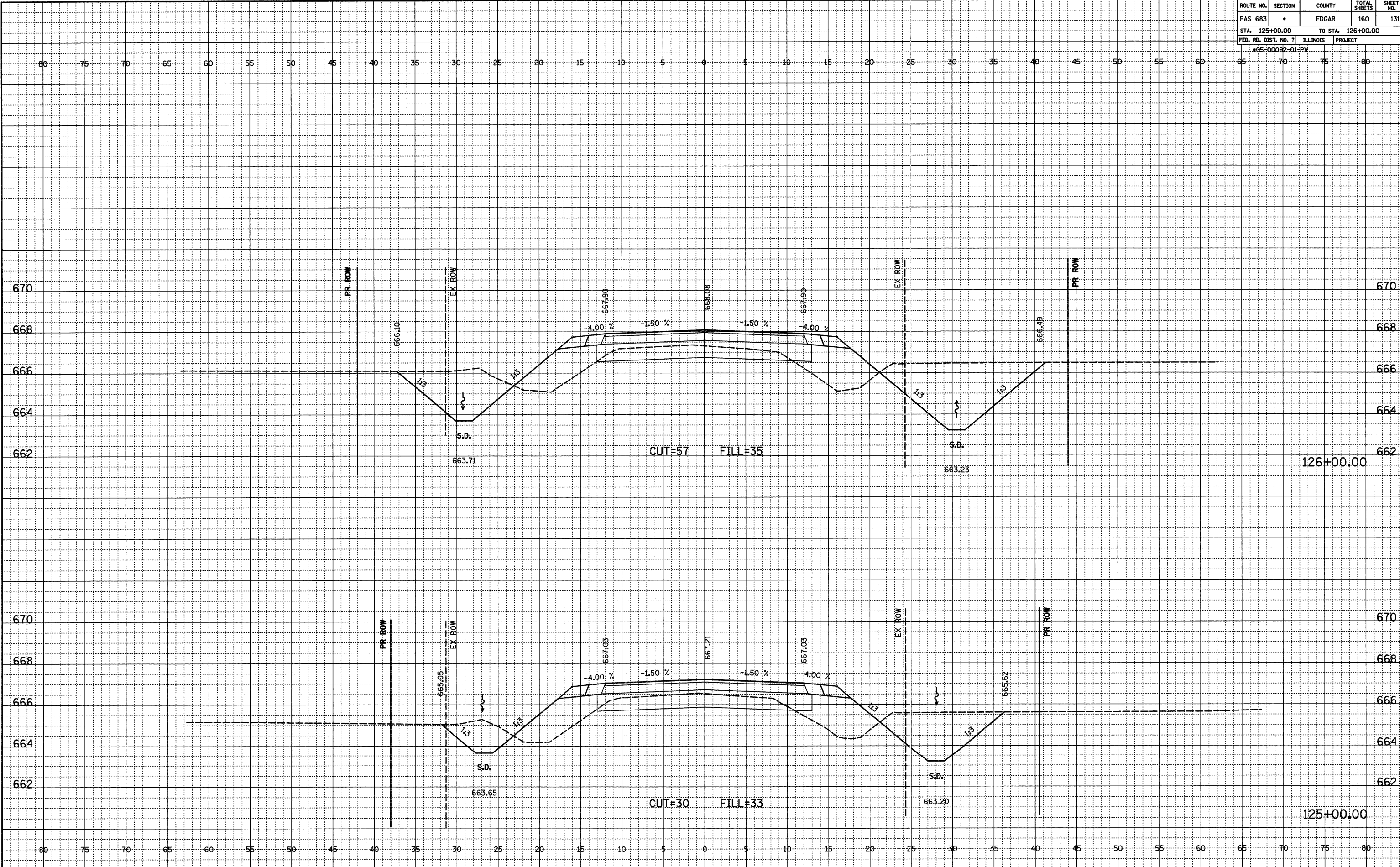
BY _____ DATE _____



ROUTE NO.	SECTION	COUNTY	TOTAL SHEETS	SHEET NO.
FAS 683	*	EDGAR	160	131
STA. 125+00.00		TO STA. 126+00.00		
FED. RD. DIST. NO. 7		ILLINOIS	PROJECT	
*05-00092-01-PV				

FINAL SURVEYED
NOTEBOOK ALPHABET CHECKED
RT. OF WAY CHECKED
NO. _____

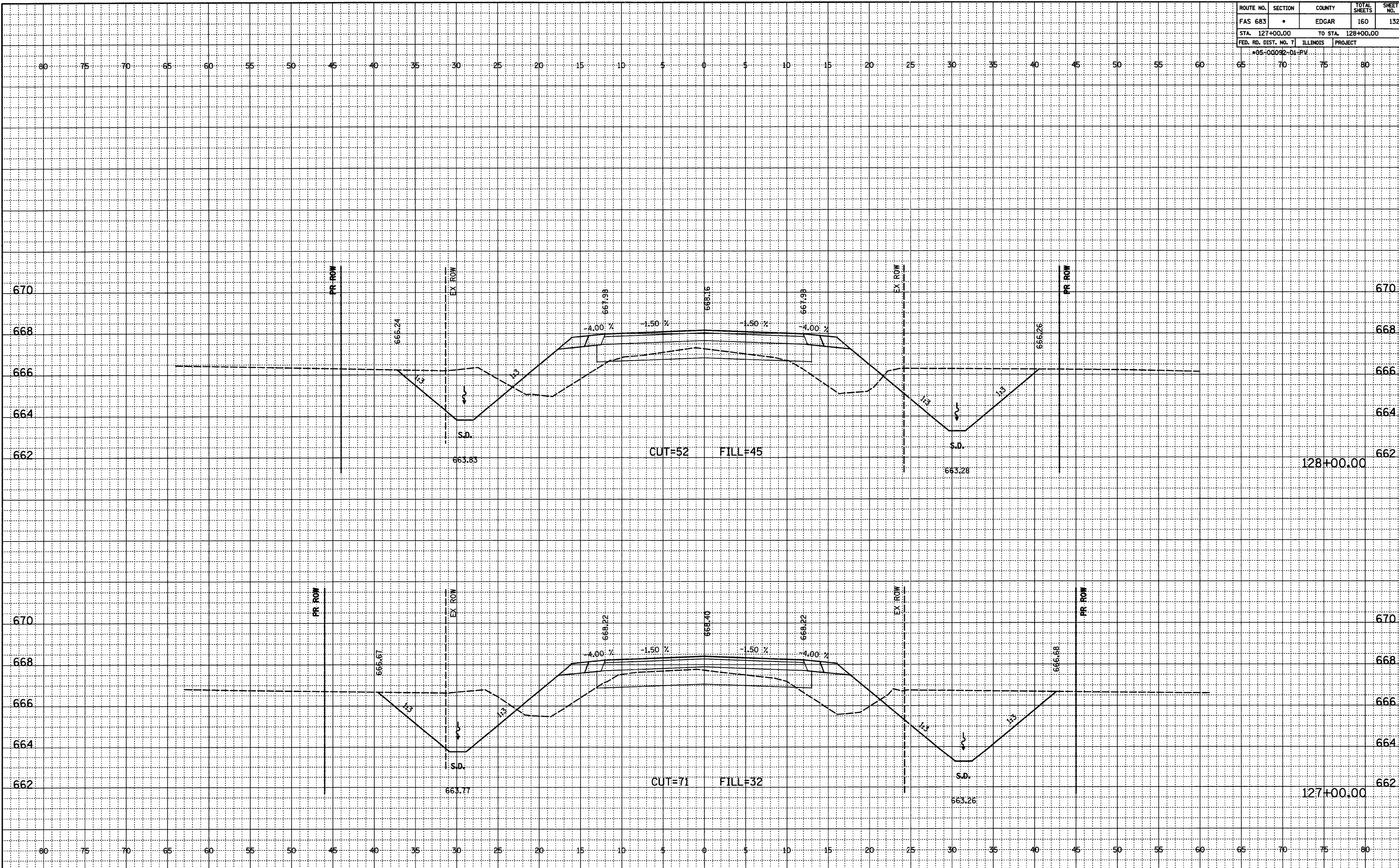
ORIGINAL SURVEYED
NOTEBOOK ALPHABET CHECKED
RT. OF WAY CHECKED
NO. _____



ROUTE NO.	SECTION	COUNTY	TOTAL SHEETS	SHEET NO.
FAS 683	*	EDGAR	160	132
STA. 127+00.00		TO STA. 128+00.00		
FED. RD. DIST. NO. 7		ILLINOIS		PROJECT
*95-00092-D1-PV				

FINAL SURVEYED
NOTEBOOK ALIGNED CHECKED
RT. OF WAY CHECKED
NO.

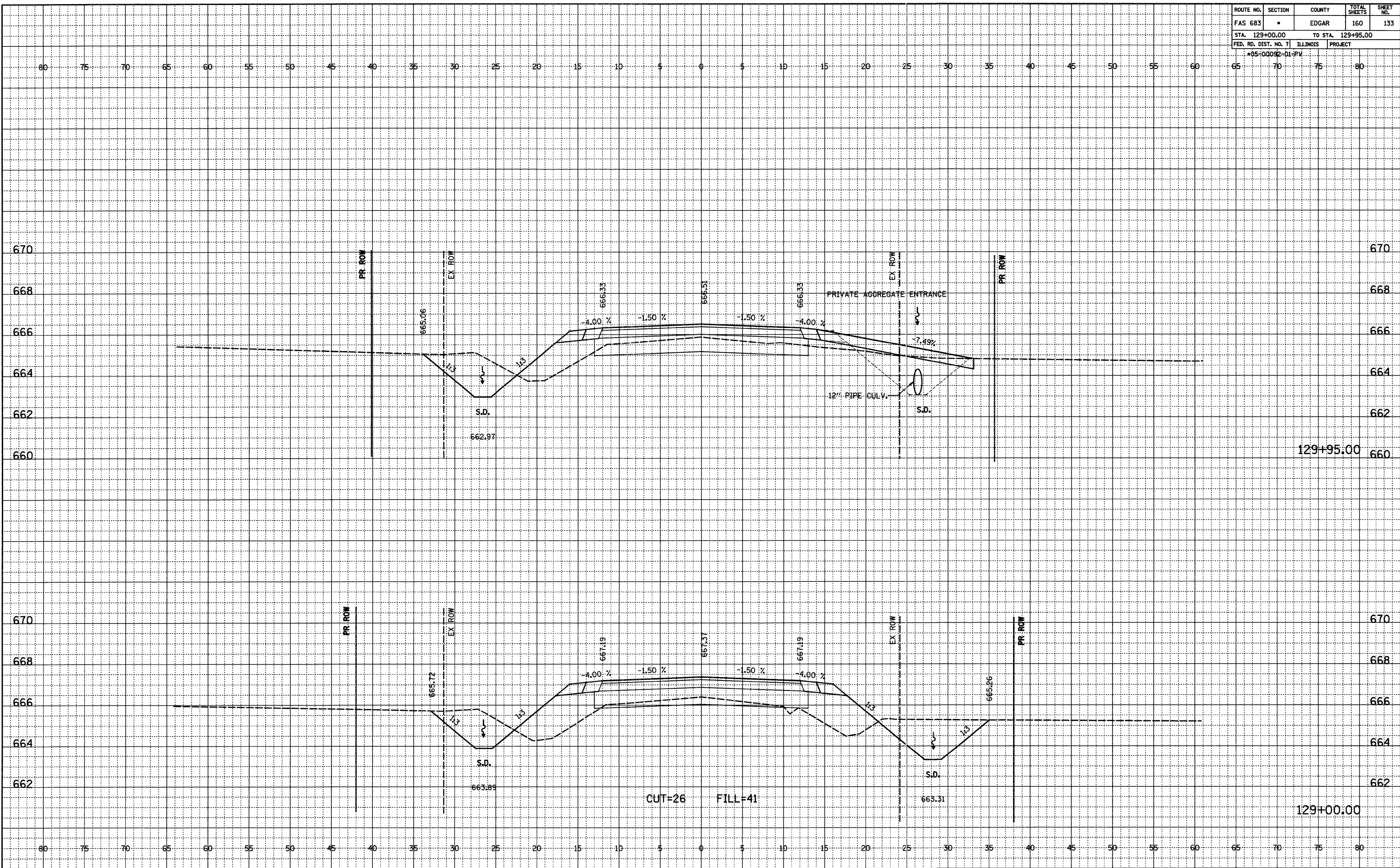
ORIGINAL SURVEYED
NOTEBOOK CHECKED
BMS' NOTED
STRUCTURE NOTATIONS OK'D
NO.



ROUTE NO.	SECTION	COUNTY	TOTAL SHEETS	SHEET NO.
FAS 683	*	EDGAR	160	133
STA. 129+00.00		TO STA. 129+95.00		
FED. RD. DIST. NO. 7		ILLINOIS PROJECT		
*05-00092-D1-PV				

FINAL SURVEYED BY DATE
 NOTEBOOK ALIGNED CHECKED
 RT. OF WAY CHECKED

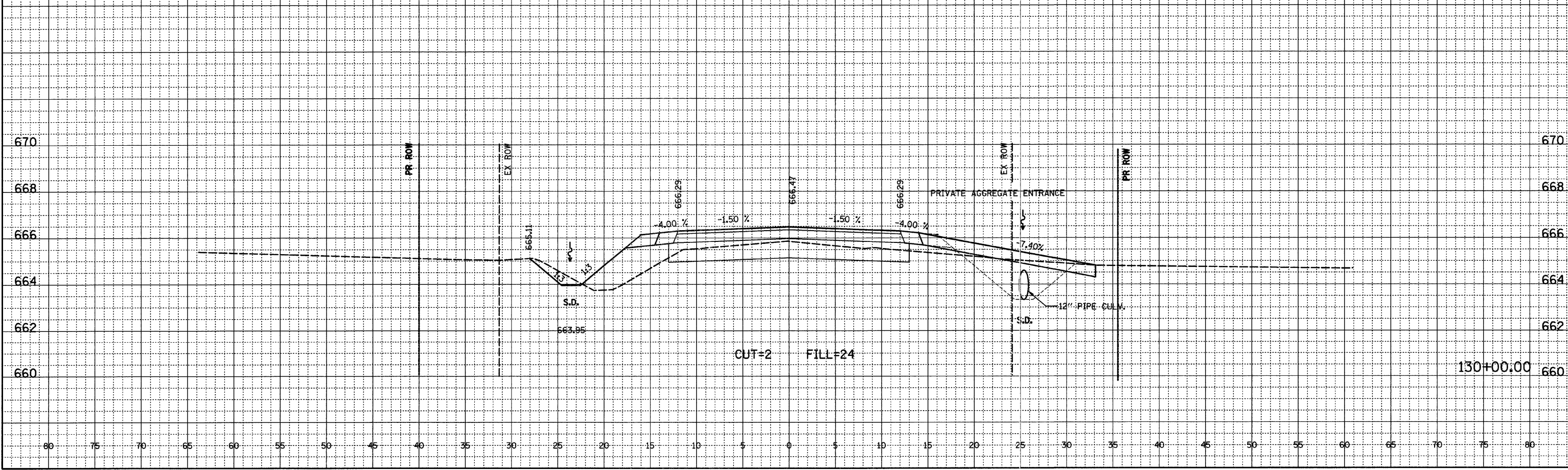
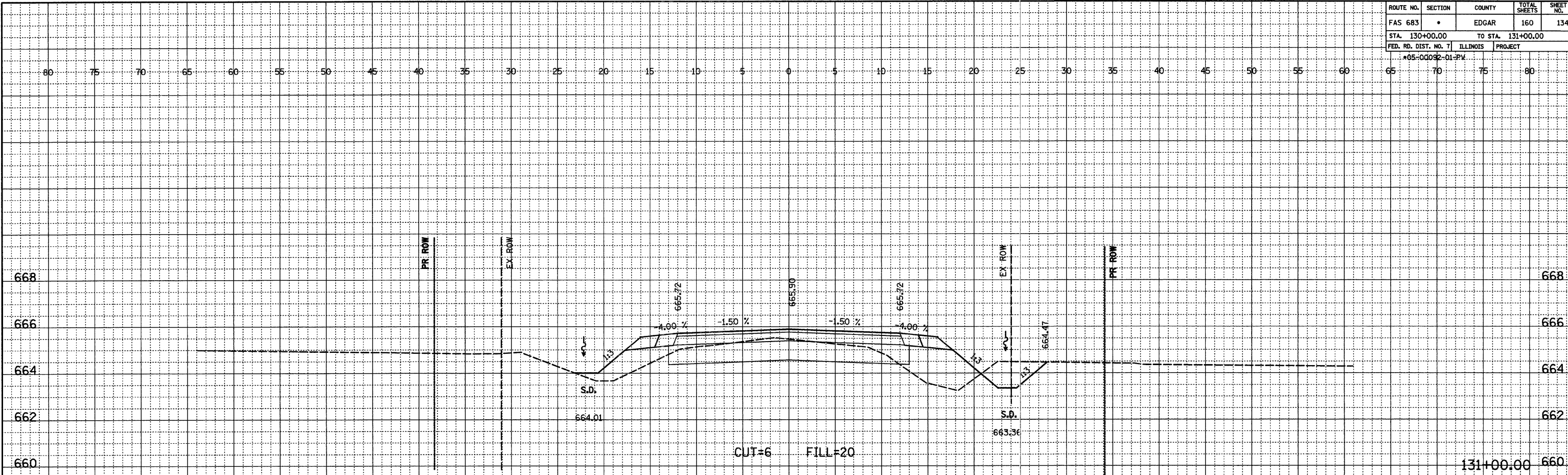
ORIGINAL SURVEYED BY DATE
 NOTEBOOK GRADES CHECKED
 BM'S NOTED
 STRUCTURE NOTATIONS OK'D



ROUTE NO.	SECTION	COUNTY	TOTAL SHEETS	SHEET NO.
FAS 683	*	EDGAR	160	134
STA. 130+00.00		TO STA. 131+00.00		
FED. RD. DIST. NO. 7		ILLINOIS		PROJECT
*05-00092-01-PV				

FINAL SURVEYED
NOTEBOOK ALIGNMENT CHECKED
RT. OF WAY CHECKED
NO. _____

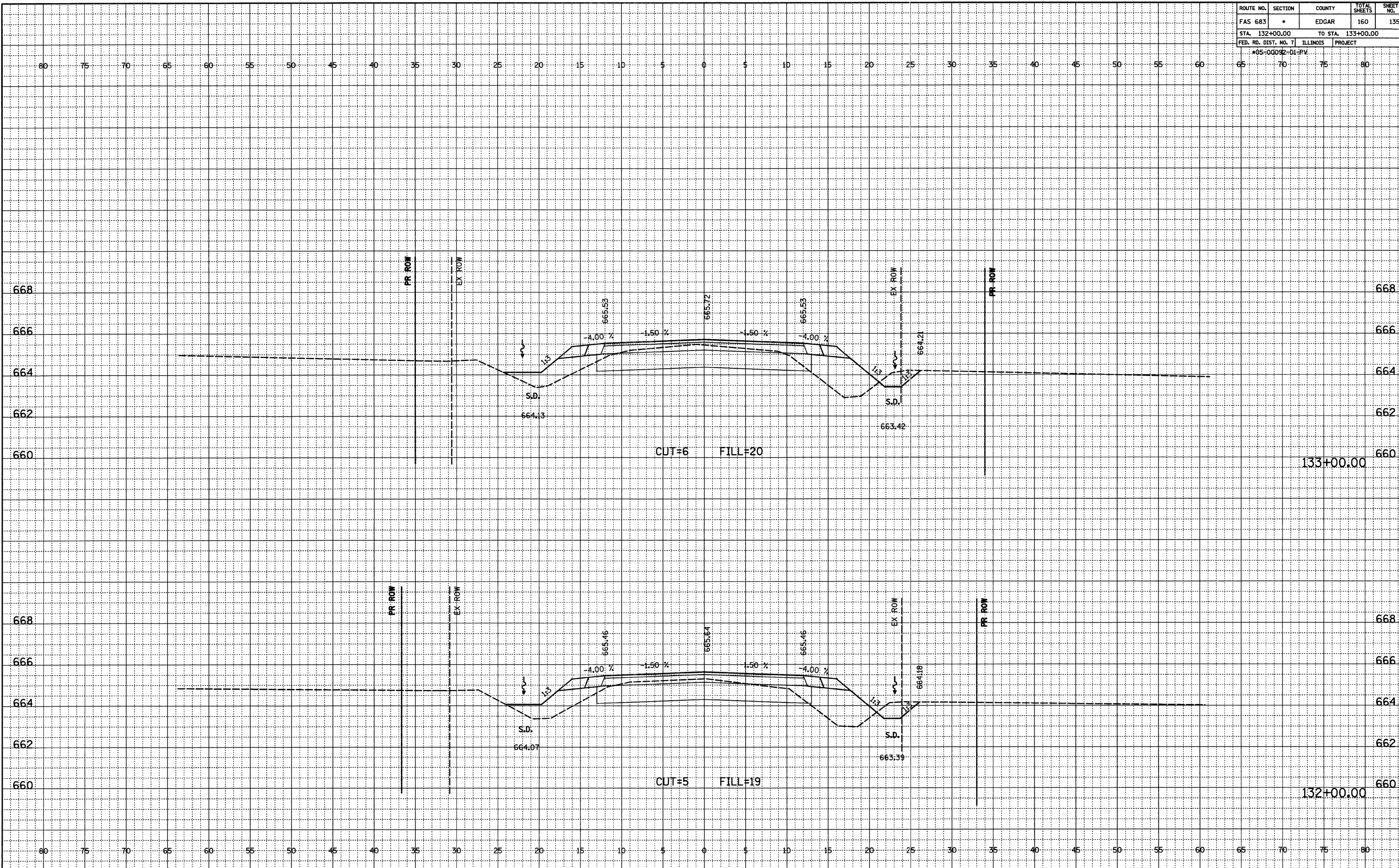
ORIGINAL SURVEYED
NOTEBOOK GRADES CHECKED
B.M.'S NOTED
STRUCTURE NOTATIONS CH'D
NO. _____



ROUTE NO.	SECTION	COUNTY	TOTAL SHEETS	SHEET NO.
FAS 683	*	EDGAR	160	135
STA. 132+00.00		TO STA. 133+00.00		
FED. RD. DIST. NO. 7		ILLINOIS PROJECT		
*05-00092-D1-PV				

FINAL SURVEYED
NOTEBOOK ALIGNED CHECKED
NO. _____ RT. OF WAY CHECKED
BY _____ DATE _____

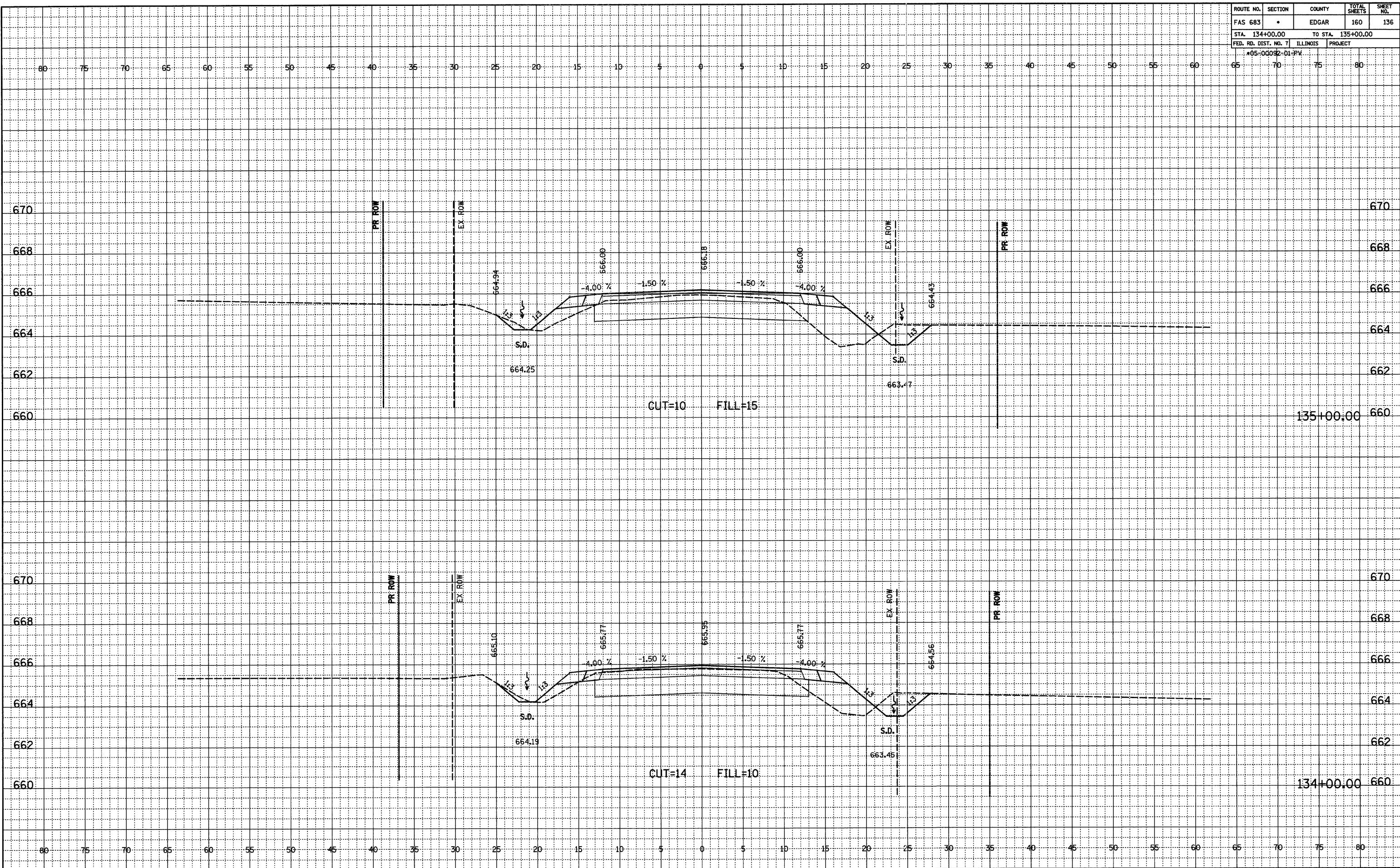
ORIGINAL SURVEYED
GRADE'S CHECKED
NO. _____ B.M.'S NOTED
BY _____ STRUCTURE NOTATIONS OK'D
DATE _____



ROUTE NO.	SECTION	COUNTY	TOTAL SHEETS	SHEET NO.
FAS 683	*	EDGAR	160	136
STA. 134+00.00		TO STA. 135+00.00		
FED. RD. DIST. NO. 7		ILLINOIS PROJECT		
*05-00092-01-PV				

FINAL SURVEYED
 NOTEBOOK ALIGNED CHECKED
 RT. OF WAY CHECKED

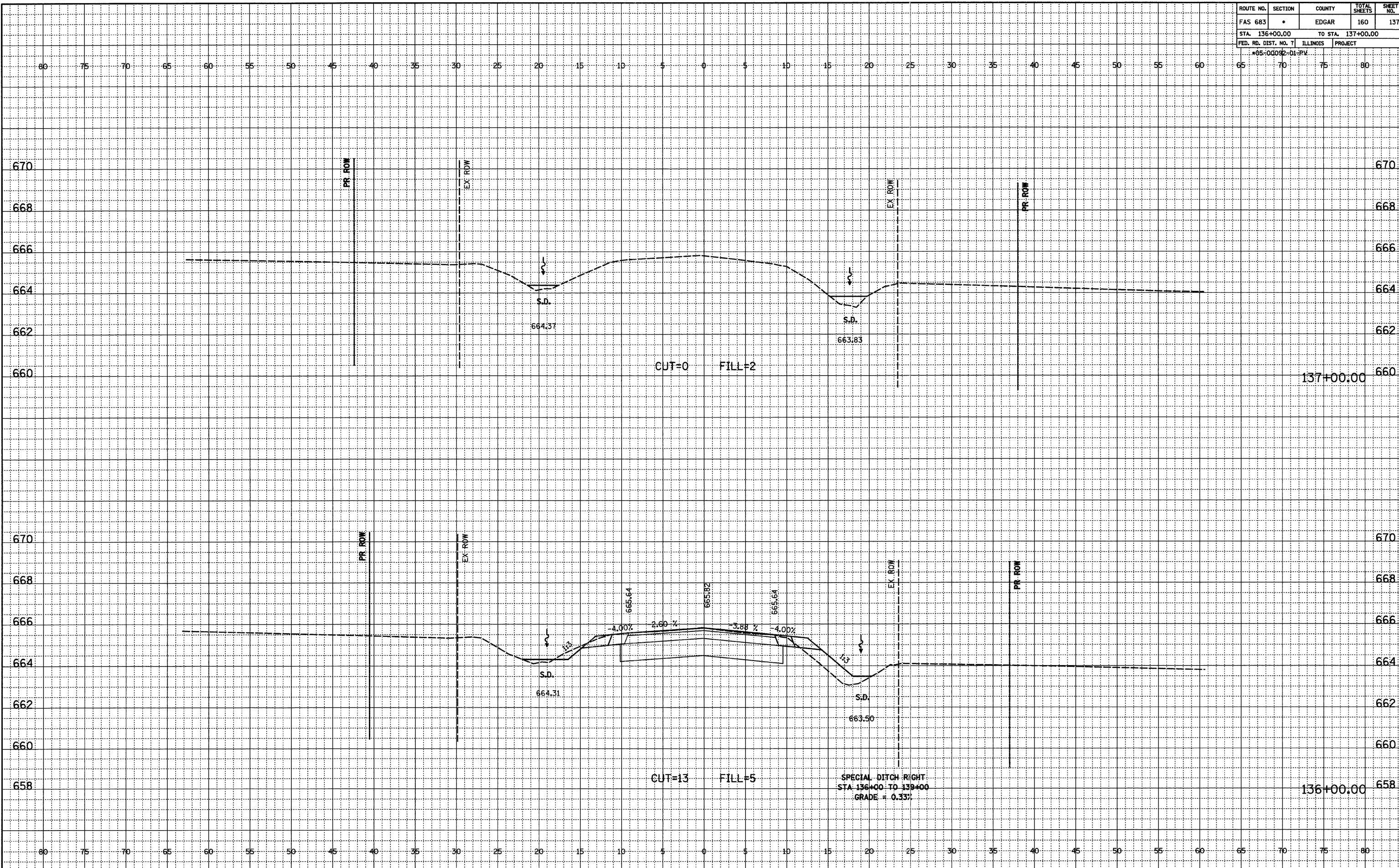
ORIGINAL SURVEYED
 NOTEBOOK CHAINED CHECKED
 B.M.'S NOTED
 STRUCTURE NOTATIONS OK'D



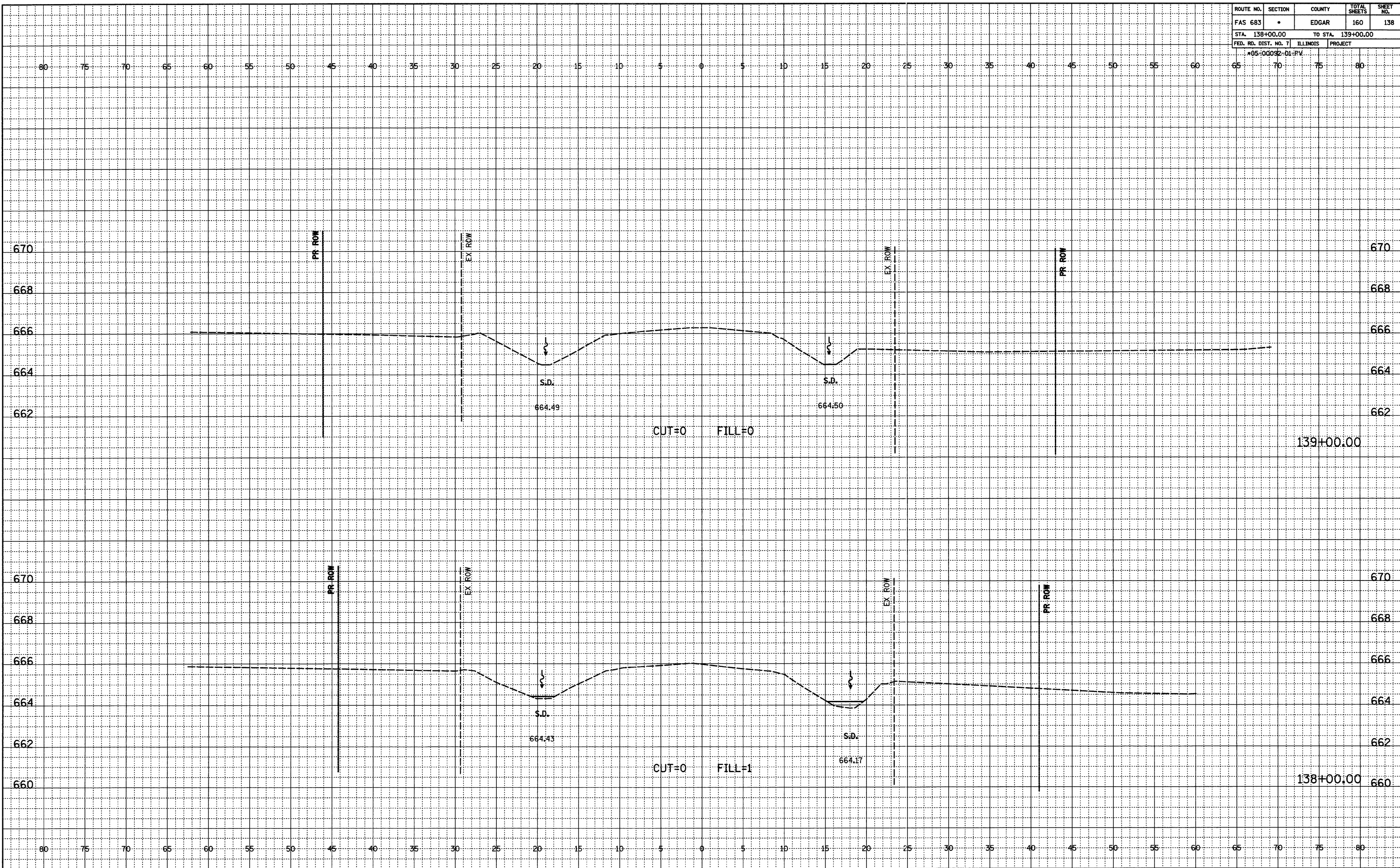
ROUTE NO.	SECTION	COUNTY	TOTAL SHEETS	SHEET NO.
FAS 683	*	EDGAR	160	137
STA. 136+00.00		TO STA. 137+00.00		
FED. RD. DIST. NO. 7		ILLINOIS PROJECT		
*05-00092-01-PV				

FINAL
 SURVEYED
 NOTEBOOK
 NO. _____
 ALIGNED
 CHECKED
 RT. OF WAY
 CHECKED

ORIGINAL
 SURVEYED
 NOTEBOOK
 NO. _____
 GRADES
 CHECKED
 B.M.'S NOTED
 STRUCTURE NOTATIONS CHECKED



ROUTE NO.	SECTION	COUNTY	TOTAL SHEETS	SHEET NO.
FAS 683	*	EDGAR	160	138
STA. 138+00.00		TO STA. 139+00.00		
FED. RD. DIST. NO. 7		ILLINOIS PROJECT		
*05-00092-D1-PV				



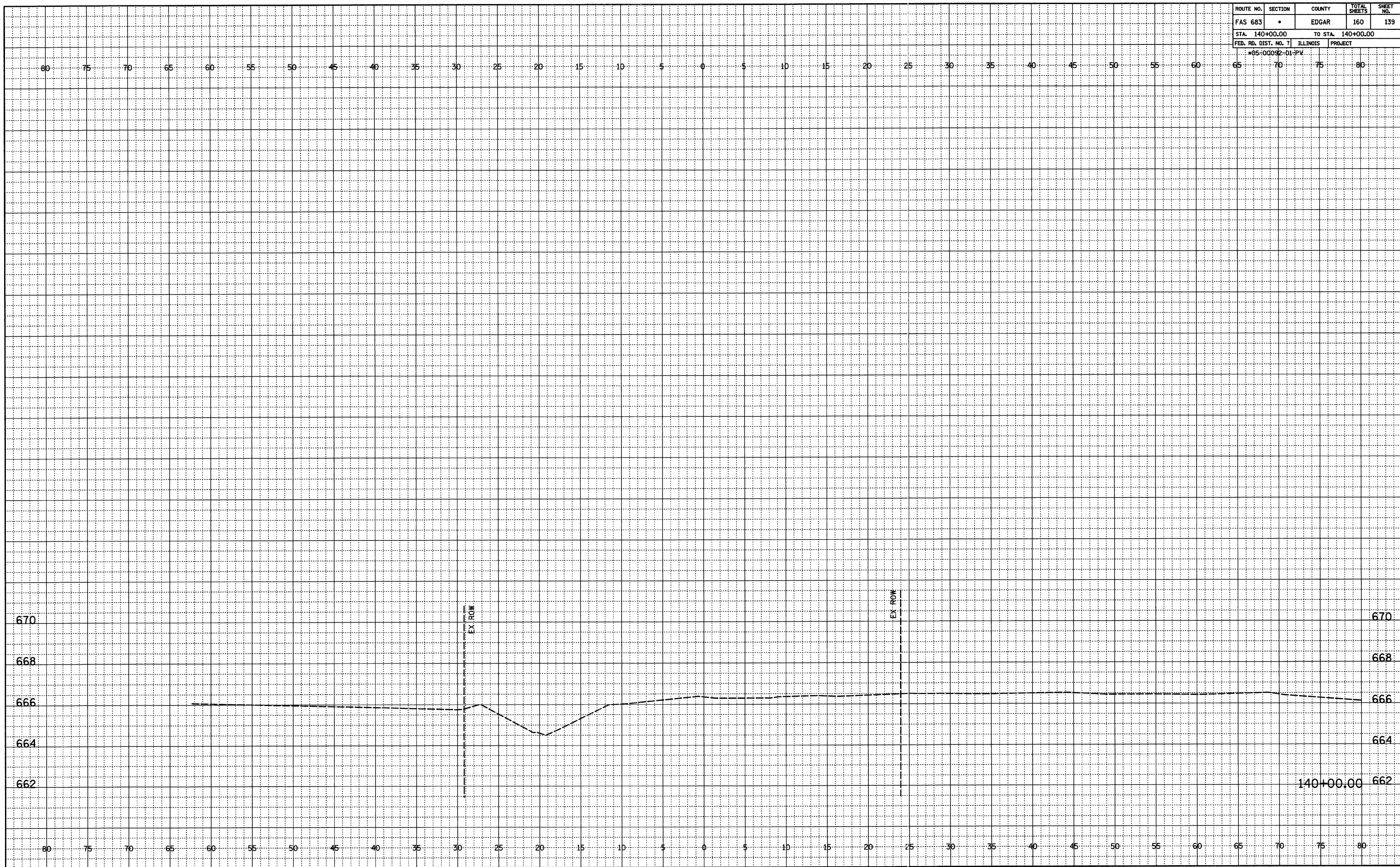
DATE	
BY	
SURVEYED	
ALIGNED	
NOTED	
CHECKED	
RT. OF WAY CHECKED	
NO.	

DATE	
BY	
SURVEYED	
ALIGNED	
NOTED	
CHECKED	
BM'S NOTED	
STRUCTURE NOTATIONS OK'D	
NO.	

ROUTE NO.	SECTION	COUNTY	TOTAL SHEETS	SHEET NO.
FAS 683	*	EDGAR	160	139
STA. 140+00.00		TO STA. 140+00.00		
FED. RD. DIST. NO. 7		ILLINOIS	PROJECT	
*05-00092-01-PV				

FINAL SURVEYED BY _____ DATE _____
 NOTEBOOK NO. _____
 ALIGNED CHECKED BY _____
 RT. OF WAY CHECKED BY _____

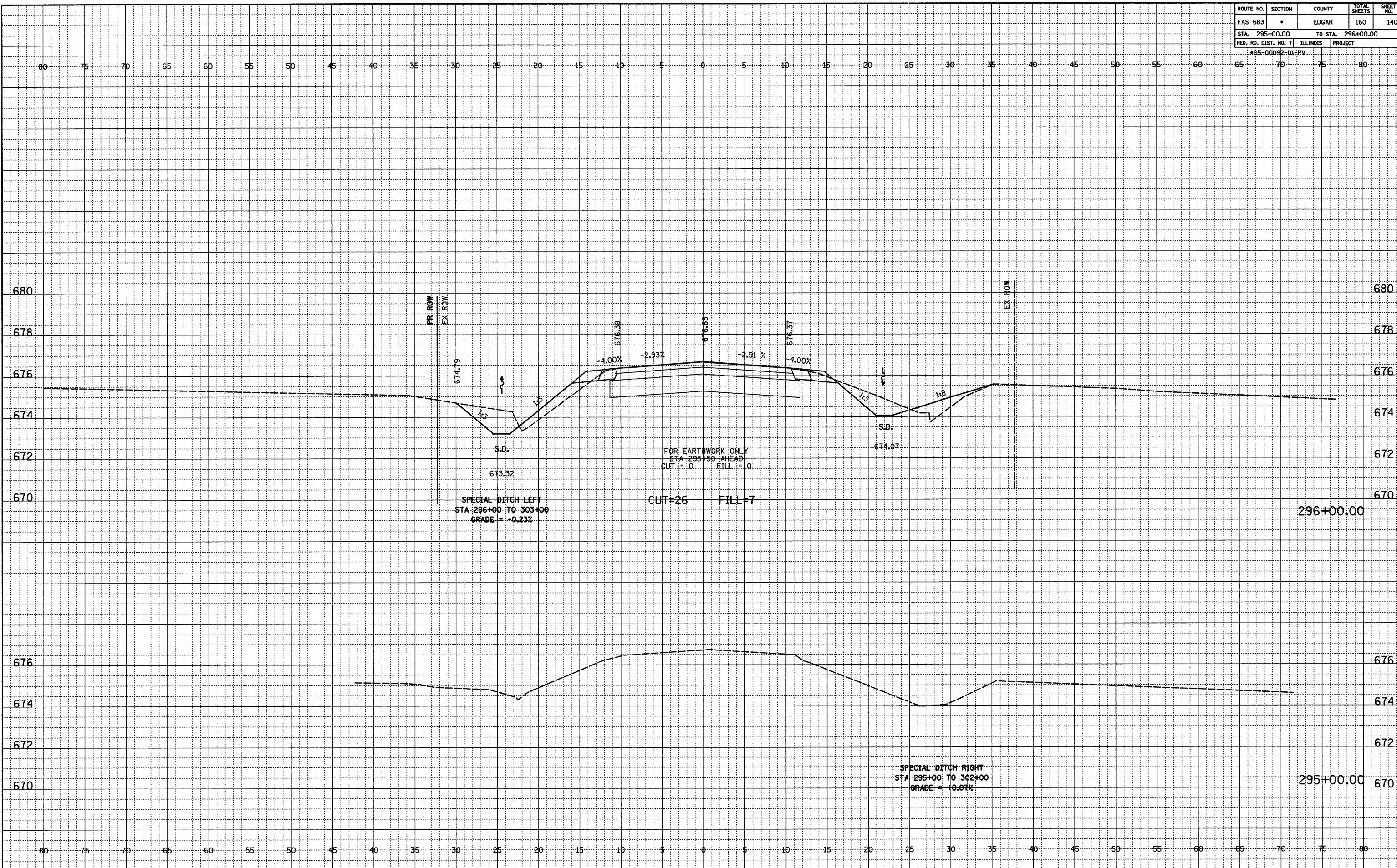
ORIGINAL SURVEYED BY _____ DATE _____
 NOTEBOOK NO. _____
 BMS NOTED BY _____
 STRUCTURE NOTATIONS CH'D BY _____



ROUTE NO.	SECTION	COUNTY	TOTAL SHEETS	SHEET NO.
FAS 683	*	EDGAR	160	140
STA. 295+00.00		TO STA. 296+00.00		
FED. RD. DIST. NO. 7		ILLINOIS	PROJECT	
*05-00092-01-PV				

FINAL SURVEYED
NOTEBOOK ALIGNMENT CHECKED
RT. OF WAY CHECKED
NO.

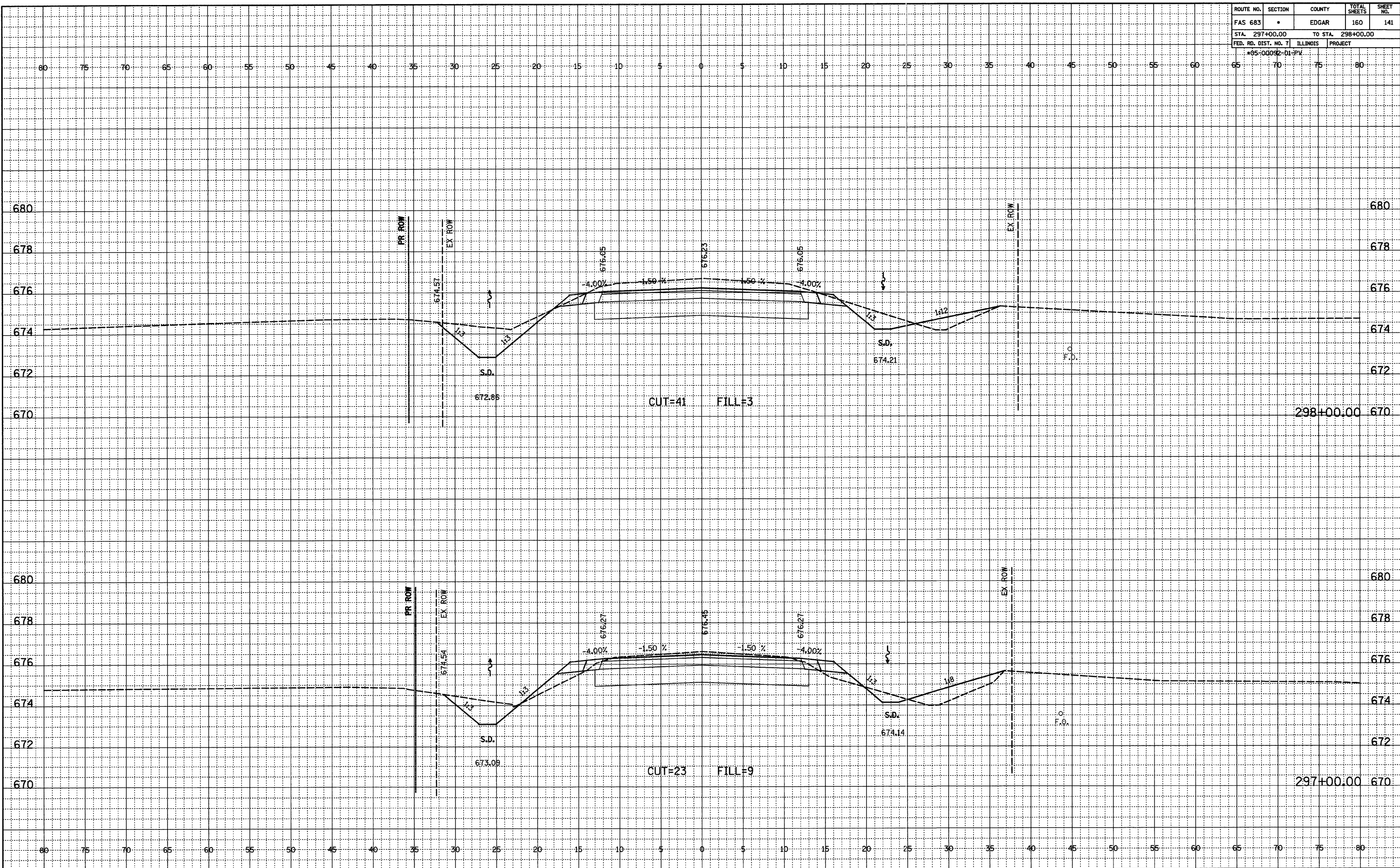
ORIGINAL SURVEYED
NOTEBOOK GRADES CHECKED
B.M.'S NOTED
NO. STRUCTURE NOTATIONS CHECKED



ROUTE NO.	SECTION	COUNTY	TOTAL SHEETS	SHEET NO.
FAS 683	*	EDGAR	160	141
STA. 297+00.00		TO STA. 298+00.00		
FED. RD. DIST. NO. 7		ILLINOIS PROJECT		
*05-00092-D1-PV				

FINAL SURVEYED BY DATE
 NOTEBOOK NO. OF ANY CHECKED RT. OF WAY CHECKED

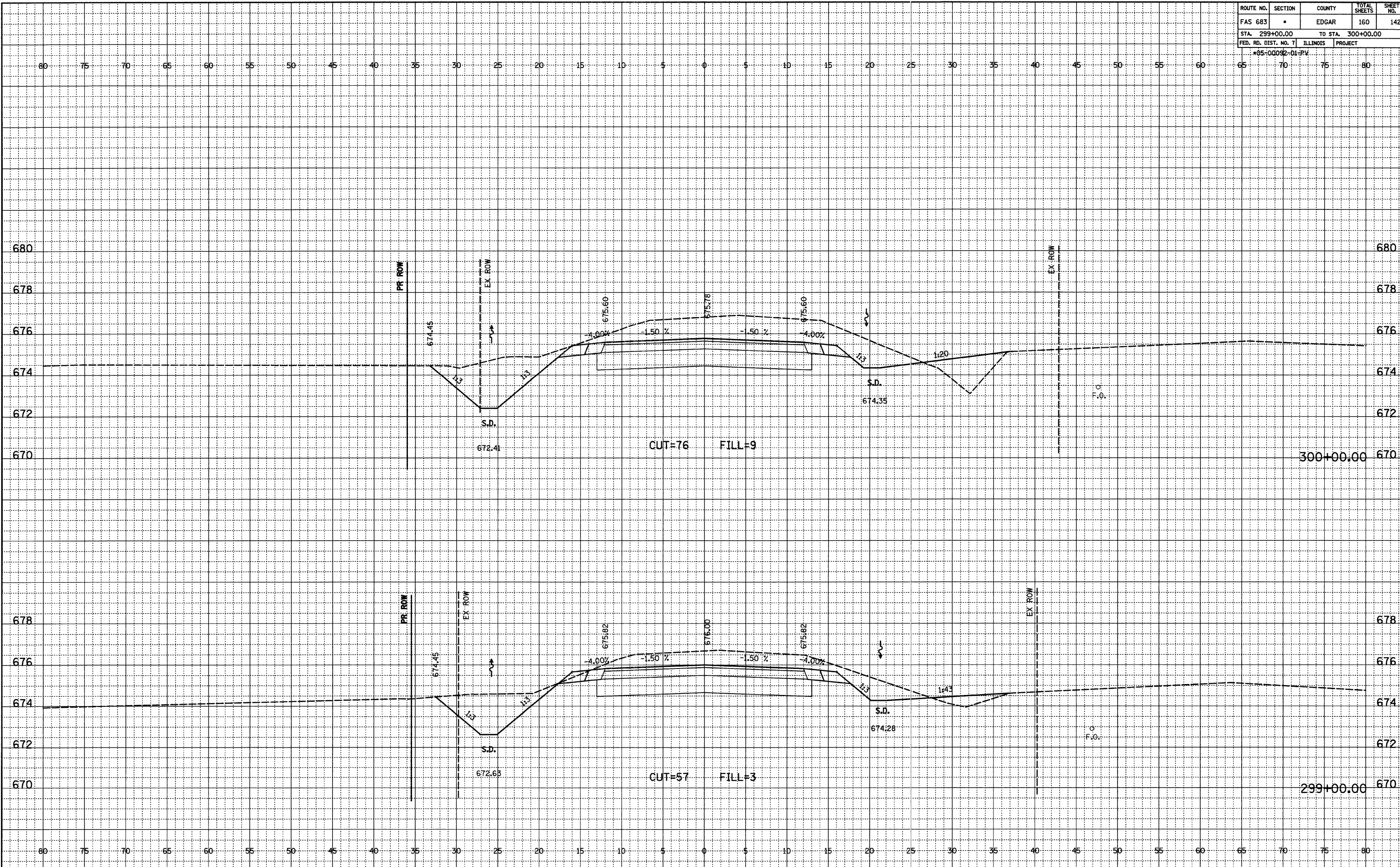
ORIGINAL SURVEYED BY DATE
 NOTEBOOK NO. OF ANY CHECKED BMS NOTED STRUCTURE NOTATIONS OK'D



ROUTE NO.	SECTION	COUNTY	TOTAL SHEETS	SHEET NO.
FAS 683	*	EDGAR	160	142
STA. 299+00.00		TO STA. 300+00.00		
FED. RD. DIST. NO. 7		ILLINOIS	PROJECT	
*05-00092-D1-PV				

FINAL SURVEYED
NOTEBOOK ALIGNED CHECKED
NO. RT. OF WAY CHECKED

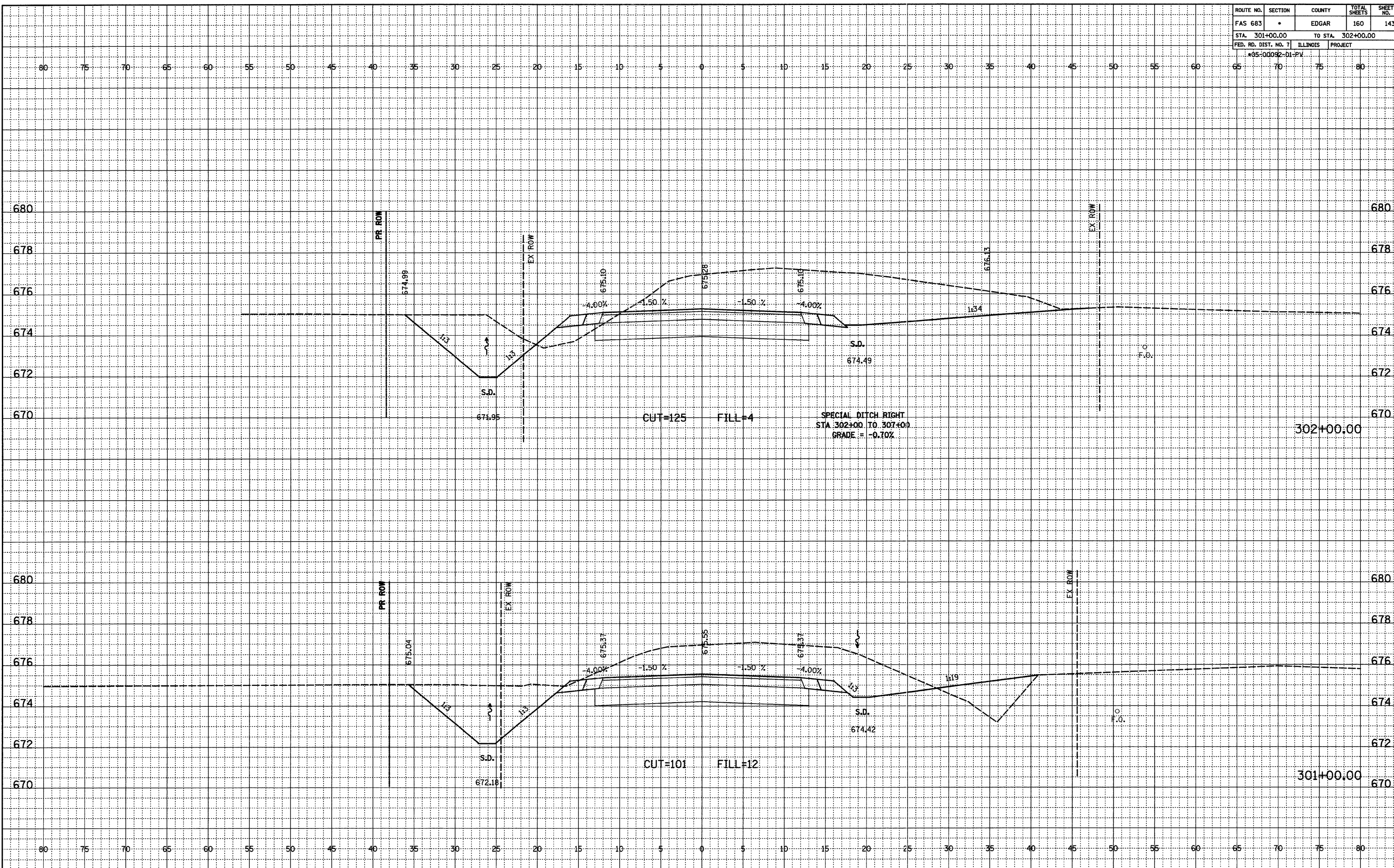
ORIGINAL SURVEYED
NOTEBOOK GRADES CHECKED
NO. B.M'S NOTED
STRUCTURE NOTATIONS CHECKED



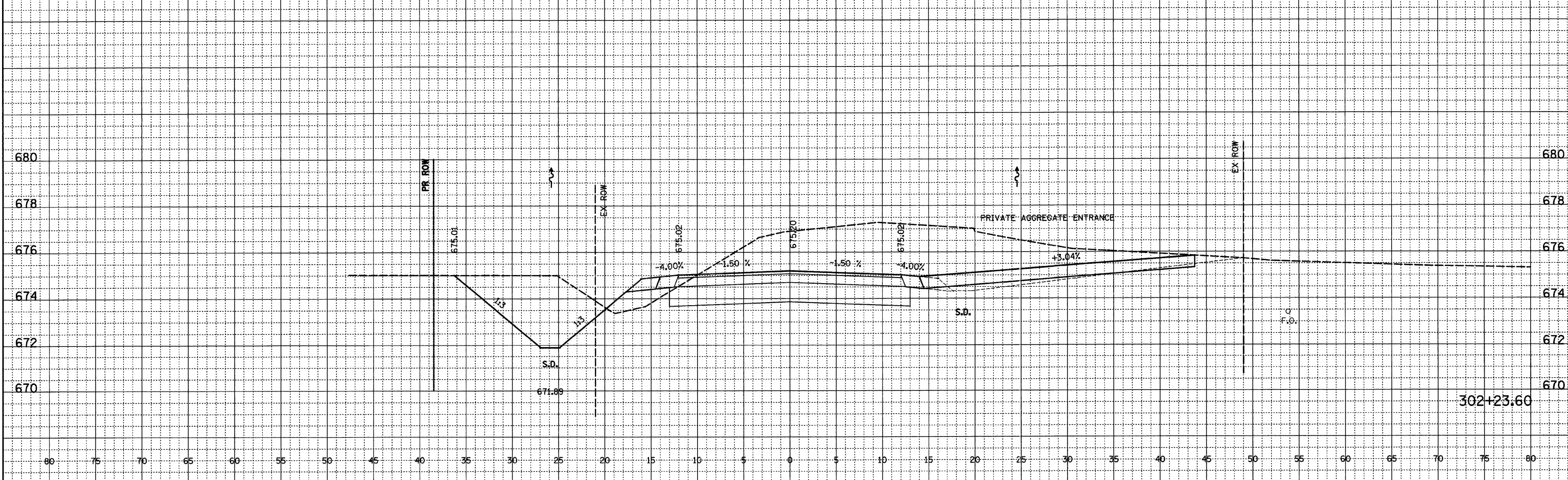
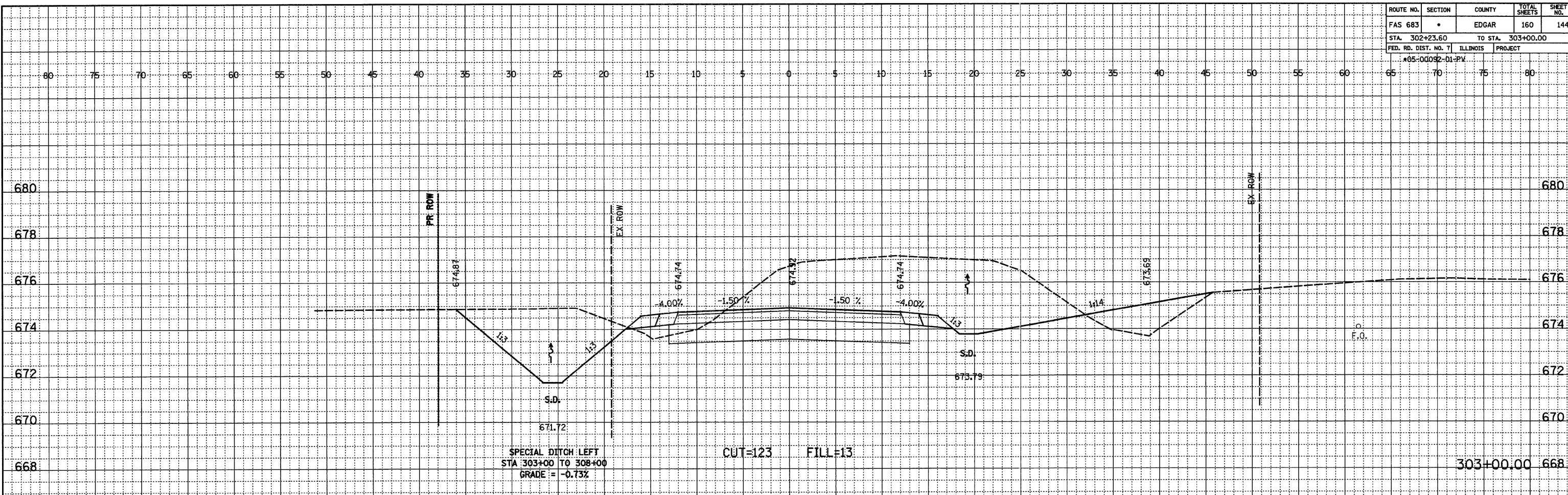
ROUTE NO.	SECTION	COUNTY	TOTAL SHEETS	SHEET NO.
FAS 683	*	EDGAR	160	143
STA. 301+00.00	TO STA. 302+00.00			
FED. RD. DIST. NO. 7	ILLINOIS	PROJECT		
*05-00092-D1-PV				

FINAL SURVEYED
NOTEBOOK ALIGNED CHECKED
RT. OF WAY CHECKED
NO.

ORIGINAL SURVEYED
NOTEBOOK GRADES CHECKED
B.M.'S NOTED
STRUCTURE NOTATIONS OK'D
NO.



ROUTE NO.	SECTION	COUNTY	TOTAL SHEETS	SHEET NO.
FAS 683	*	EDGAR	160	144
STA. 302+23.60	TO STA. 303+00.00			
FED. RD. DIST. NO. 7	ILLINOIS	PROJECT		
*05-00092-01-PV				



HORACE BROCTON ROAD (CH 8)

FINAL SURVEYED
NOTEBOOK
NO. _____

DATE _____

BY _____

ALIGNED CHECKED
RT. OF WAY CHECKED

ORIGINAL SURVEYED
NOTEBOOK
NO. _____

DATE _____

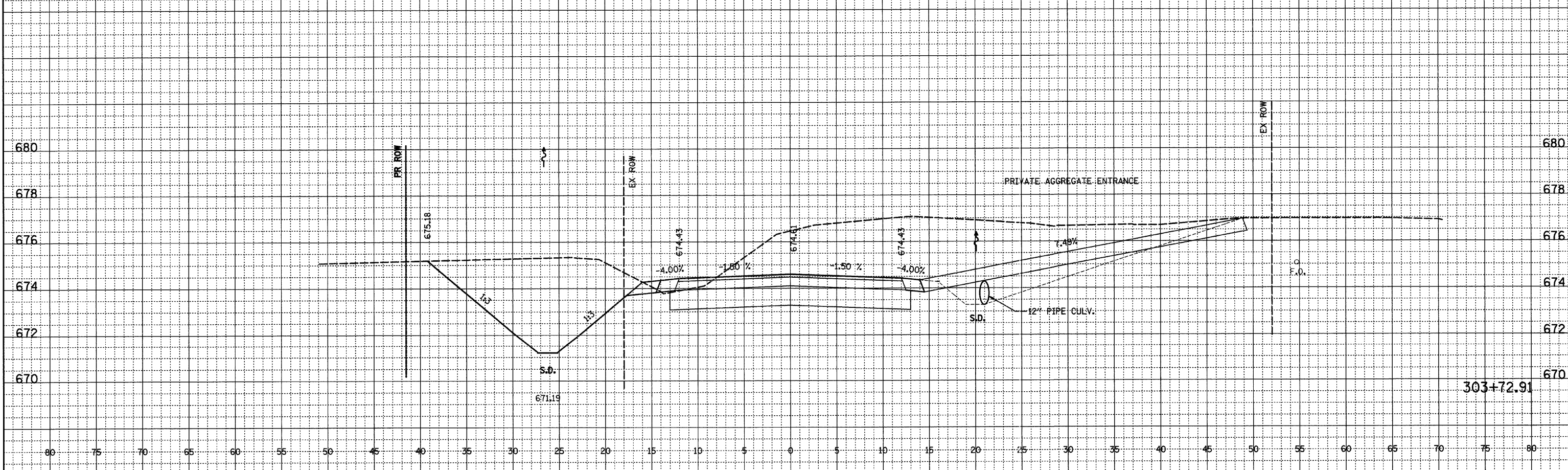
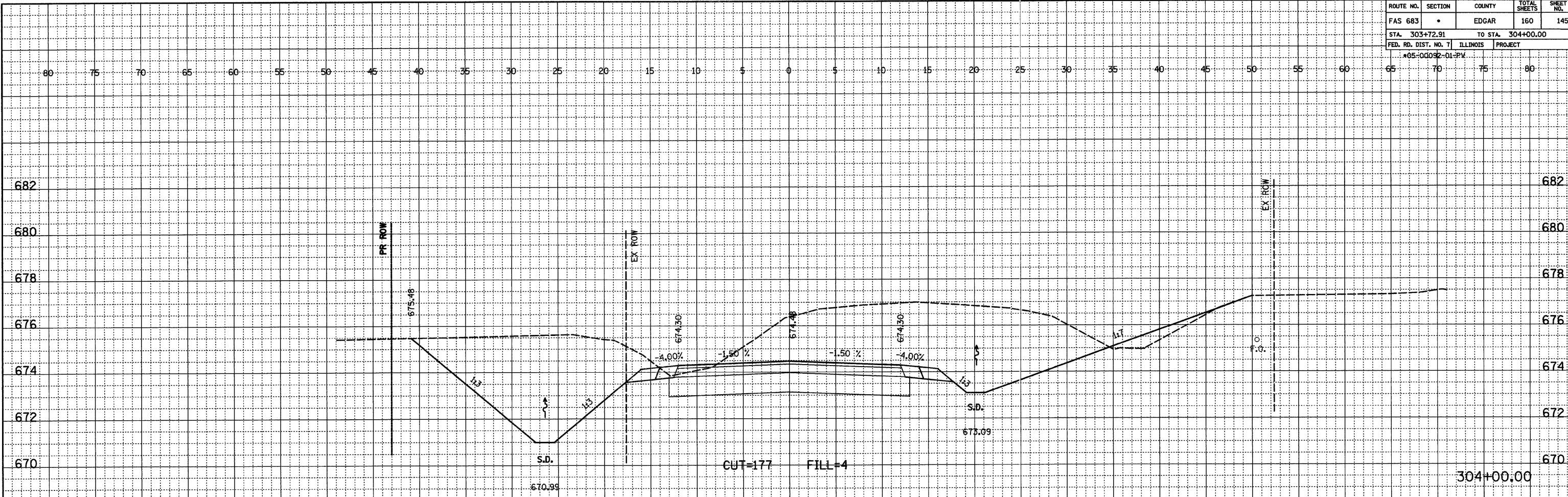
BY _____

STRUCTURE NOTATIONS CHECKED

ROUTE NO.	SECTION	COUNTY	TOTAL SHEETS	SHEET NO.
FAS 683	*	EDGAR	160	145
STA. 303+72.91		TO STA. 304+00.00		
FED. RD. DIST. NO. 7		ILLINOIS PROJECT		
*05-00092-01-PV				

DATE _____
 BY _____
 FINAL SURVEYED
 NOTEBOOK ALIGNED CHECKED
 NO. _____ RT. OF WAY CHECKED

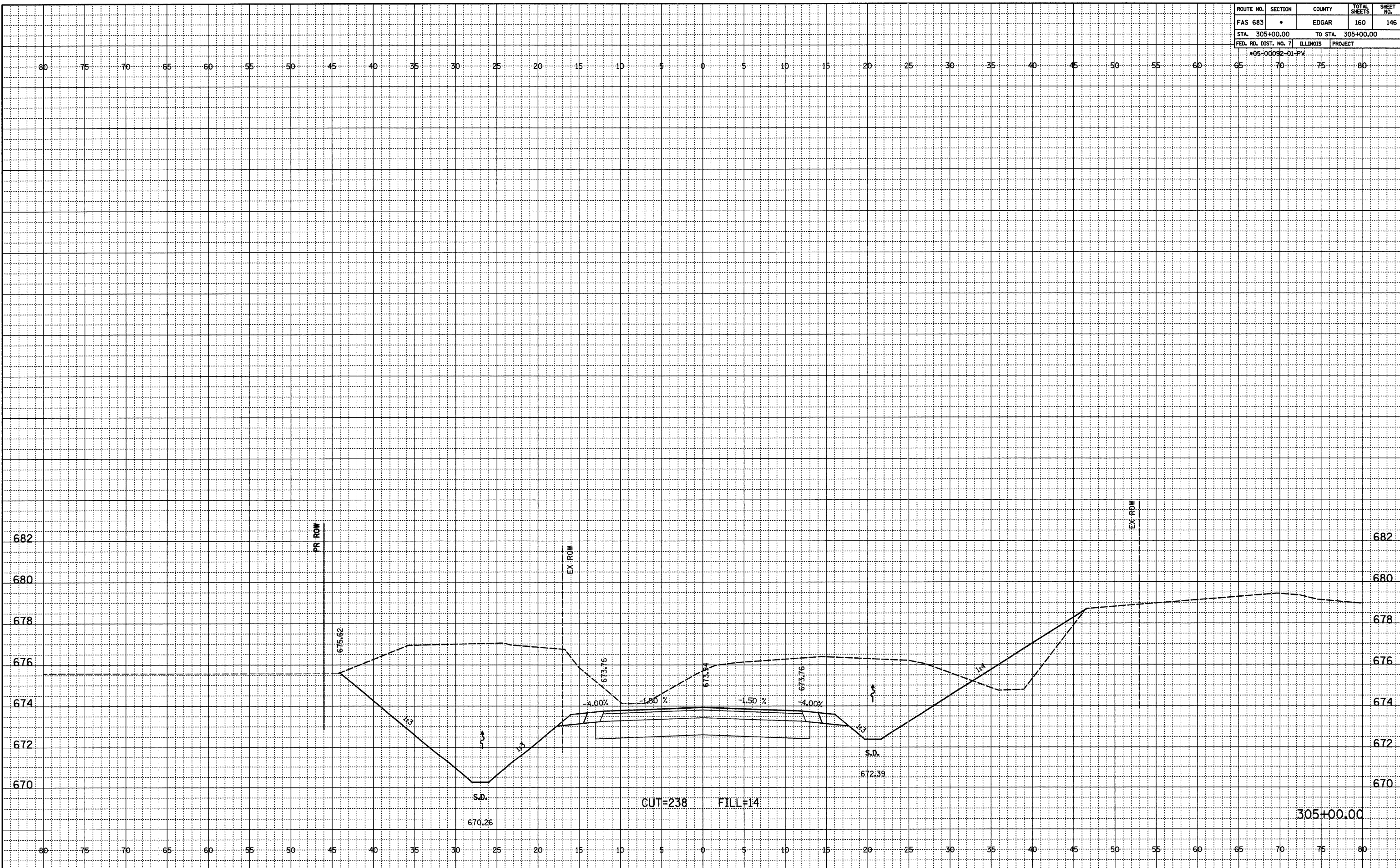
DATE _____
 BY _____
 ORIGINAL SURVEYED
 NOTEBOOK PLOTTED CHECKED
 NO. _____ BR'S NOTED
 STRUCTURE NOTATIONS CHK'D



ROUTE NO.	SECTION	COUNTY	TOTAL SHEETS	SHEET NO.
FAS 683	*	EDGAR	160	146
STA. 305+00.00		TO STA. 305+00.00		
FED. RD. DIST. NO. 7		ILLINOIS		PROJECT
*95-00092-D1-P.V.				

FINAL SURVEYED
 NOTEBOOK ALIGNED CHECKED
 NO. RT. OF WAY CHECKED

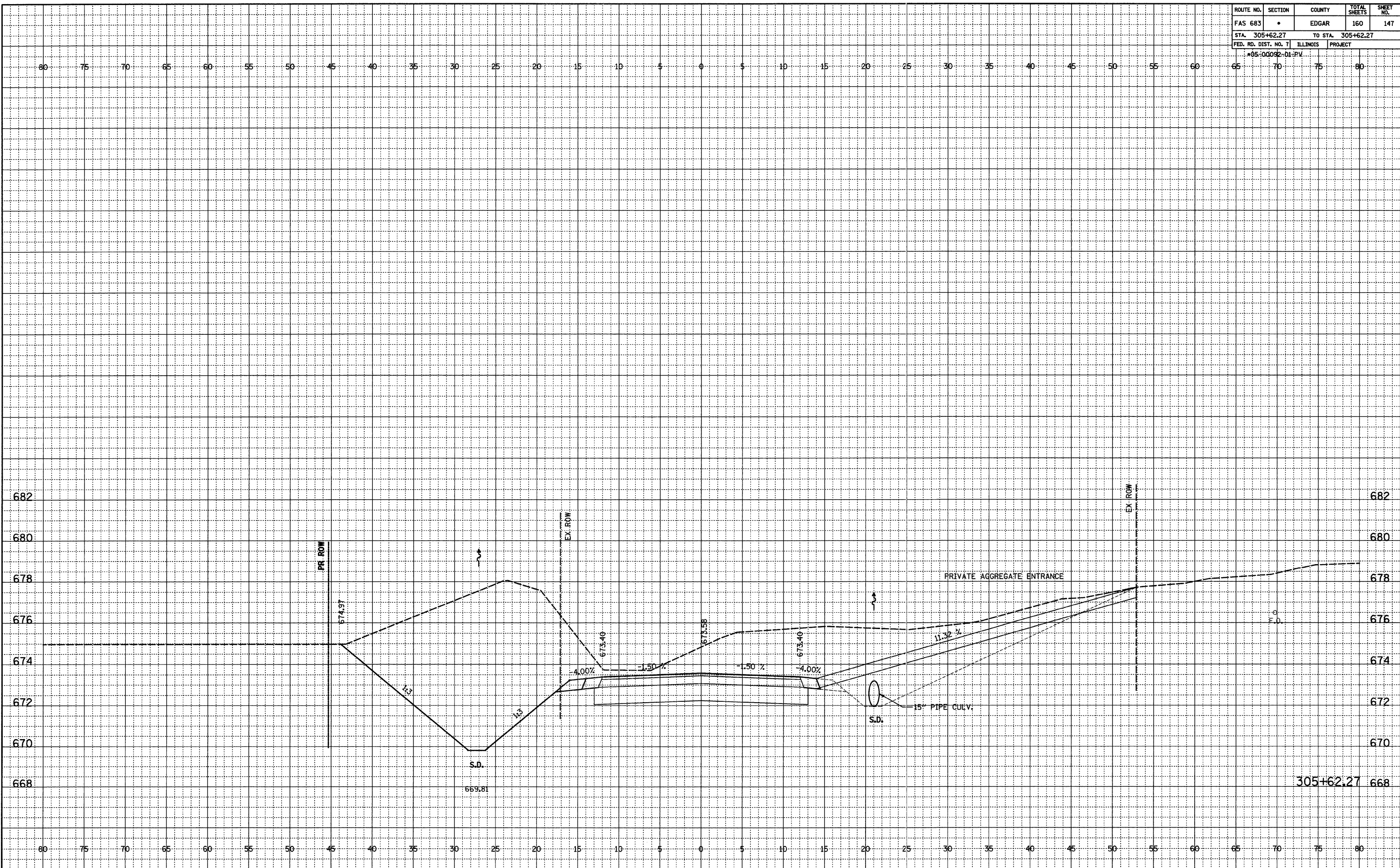
ORIGINAL SURVEYED
 NOTEBOOK GRADES CHECKED
 NO. BMS NOTED
 STRUCTURE NOTATIONS OK'D



ROUTE NO.	SECTION	COUNTY	TOTAL SHEETS	SHEET NO.
FAS 683	*	EDGAR	160	147
STA. 305+62.27		TO STA. 305+62.27		
FED. RD. DIST. NO. 7		ILLINOIS PROJECT		
*05-00092-01-PV				

FINAL SURVEYED AND ALIGNED
 NO. _____
 NO. _____
 NO. _____
 NO. _____
 NO. _____
 NO. _____
 NO. _____

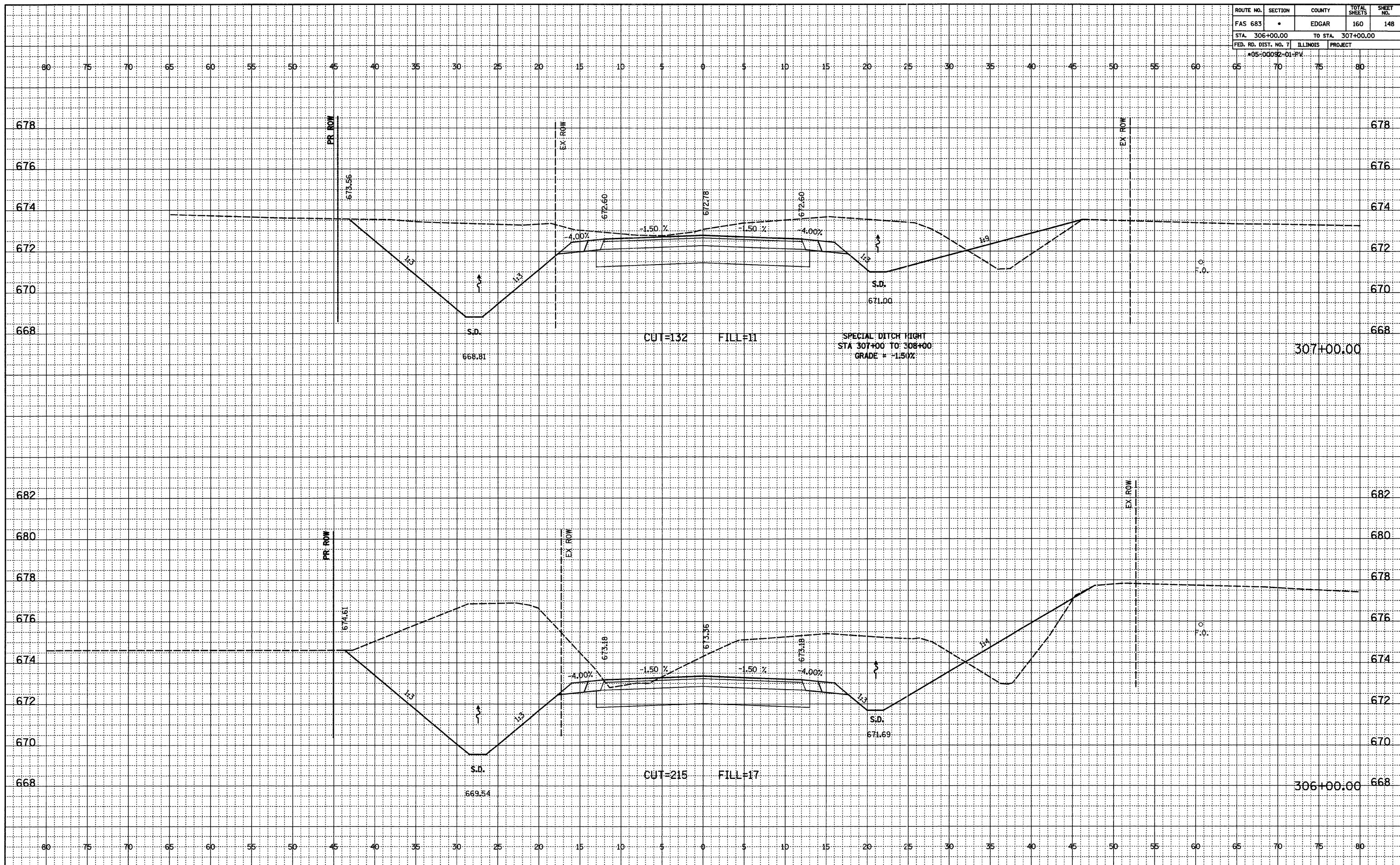
ORIGINAL SURVEYED AND ALIGNED
 NO. _____
 NO. _____
 NO. _____
 NO. _____
 NO. _____
 NO. _____
 NO. _____



ROUTE NO.	SECTION	COUNTY	TOTAL SHEETS	SHEET NO.
FAS 683	*	EDGAR	160	148
STA. 306+00.00		TO STA. 307+00.00		
FED. RD. DIST. NO. 7		ILLINOIS PROJECT		
*05-00092-01-PM				

FINAL SURVEYED
 NOTEBOOK ALPHABET CHECKED
 RT. OF WAY CHECKED
 NO. _____

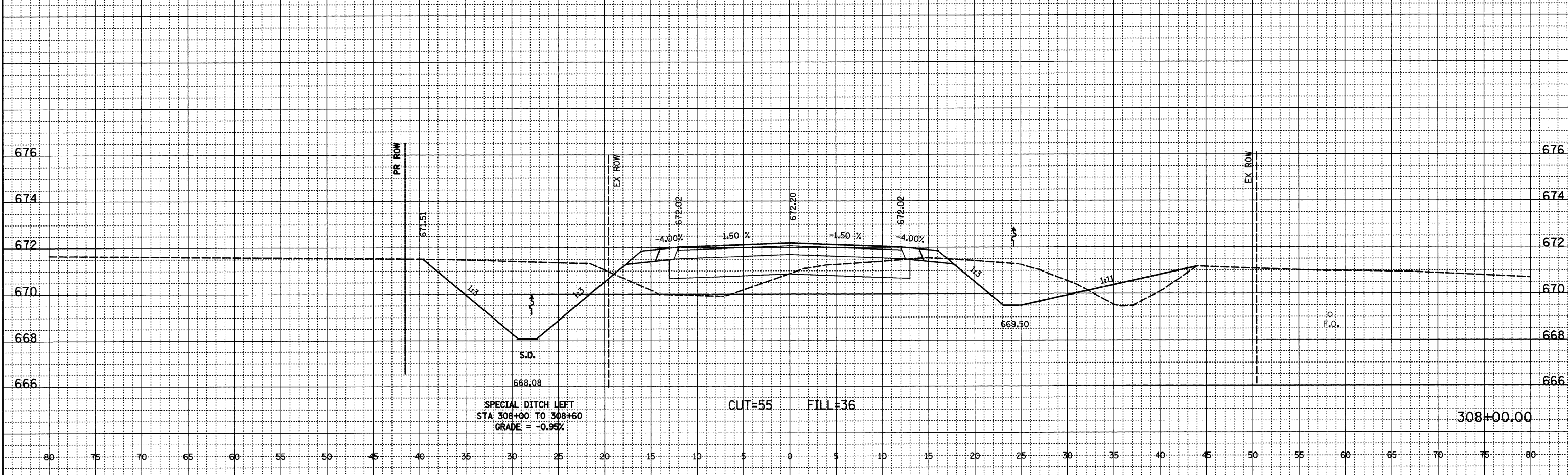
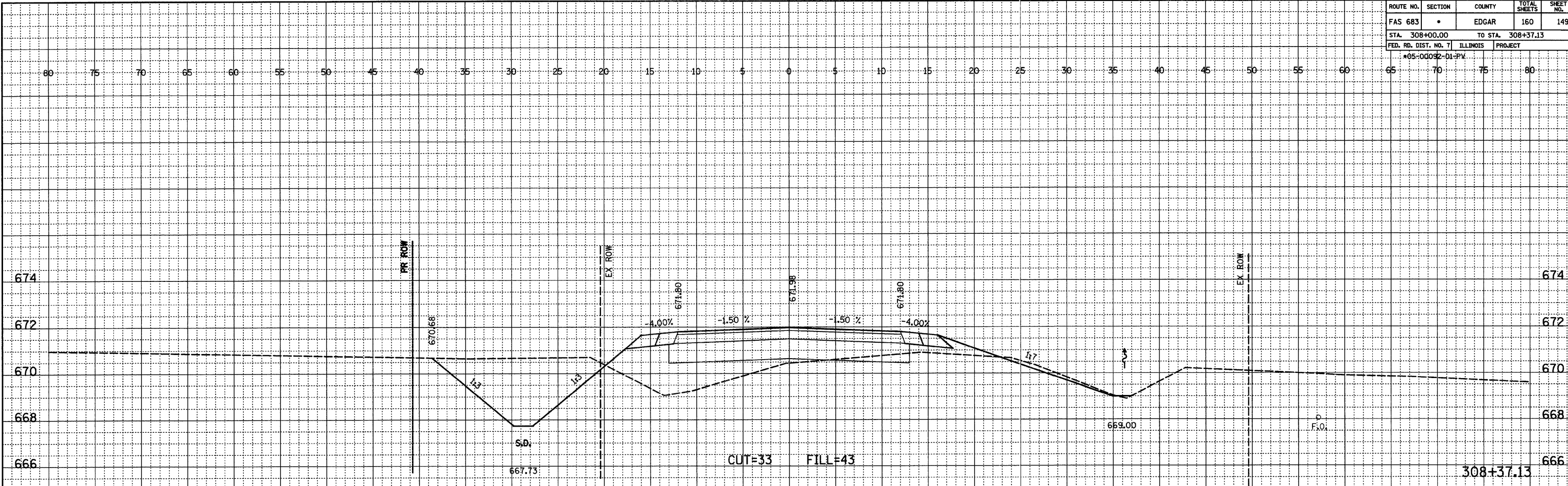
ORIGINAL SURVEYED
 NOTEBOOK GRADE CHECKED
 B.M.'S NOTED
 STRUCTURE NOTATIONS OK'D
 NO. _____



ROUTE NO.	SECTION	COUNTY	TOTAL SHEETS	SHEET NO.
FAS 683	*	EDGAR	160	149
STA. 308+00.00		TO STA. 308+37.13		
FED. RD. DIST. NO. 7		ILLINOIS PROJECT		
*05-00092-01-PV				

DATE: _____
 BY: _____
 SURVEYED: _____
 NOTEBOOK ALPHABETICALLY CHECKED: _____
 NO. OF WAY CHECKED: _____

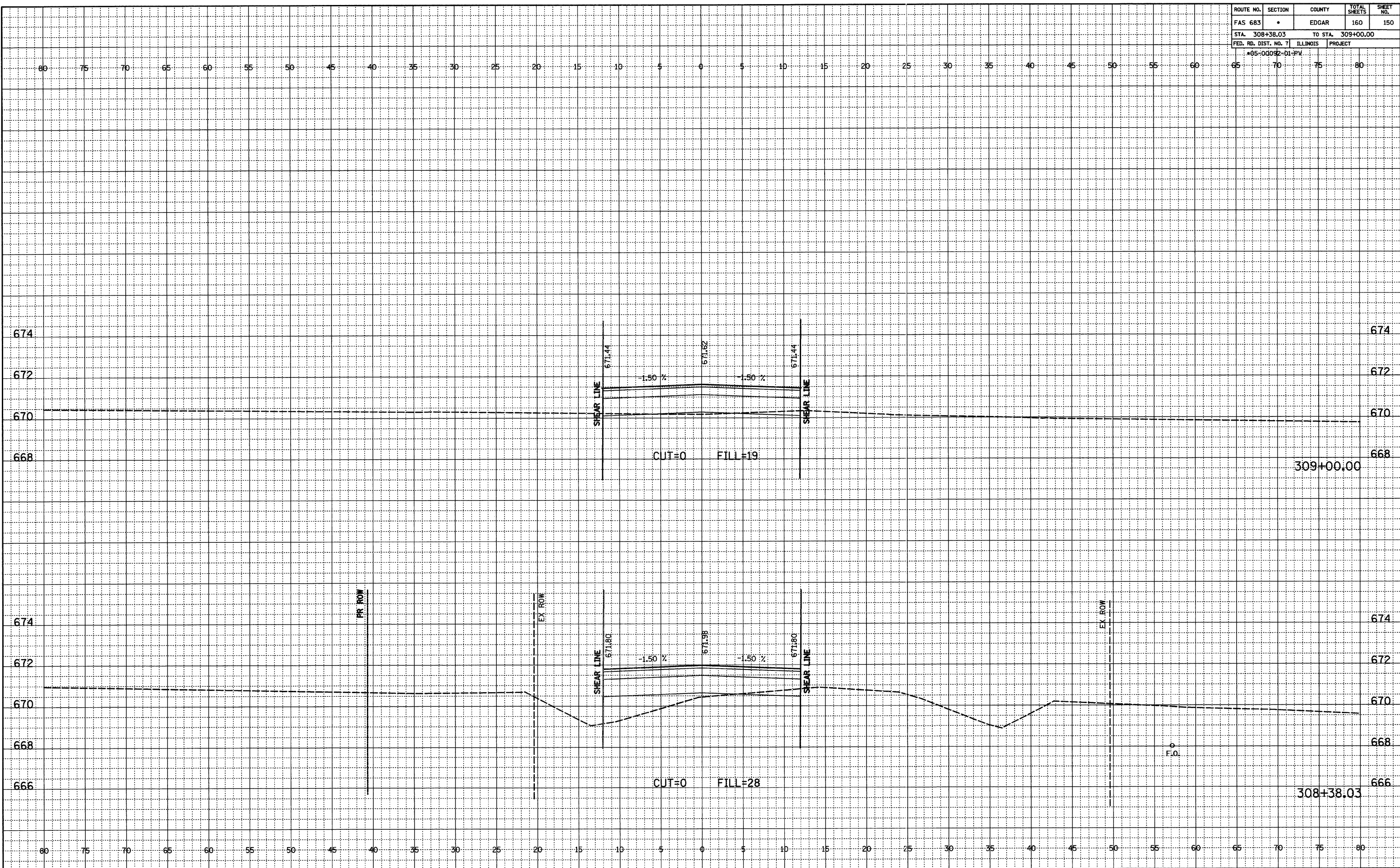
DATE: _____
 BY: _____
 ORIGINAL SURVEYED: _____
 NOTEBOOK GRAPHICALLY CHECKED: _____
 NO. OF STRUCTURE NOTATIONS CHECKED: _____



ROUTE NO.	SECTION	COUNTY	TOTAL SHEETS	SHEET NO.
FAS 683	*	EDGAR	160	150
STA. 308+38.03		TO STA. 309+00.00		
FED. RD. DIST. NO. 7		ILLINOIS PROJECT		
*05-00092-D1-PV				

FINAL SURVEYED
NOTEBOOK ALIGNED CHECKED
NO. _____ RT. OF WAY CHECKED

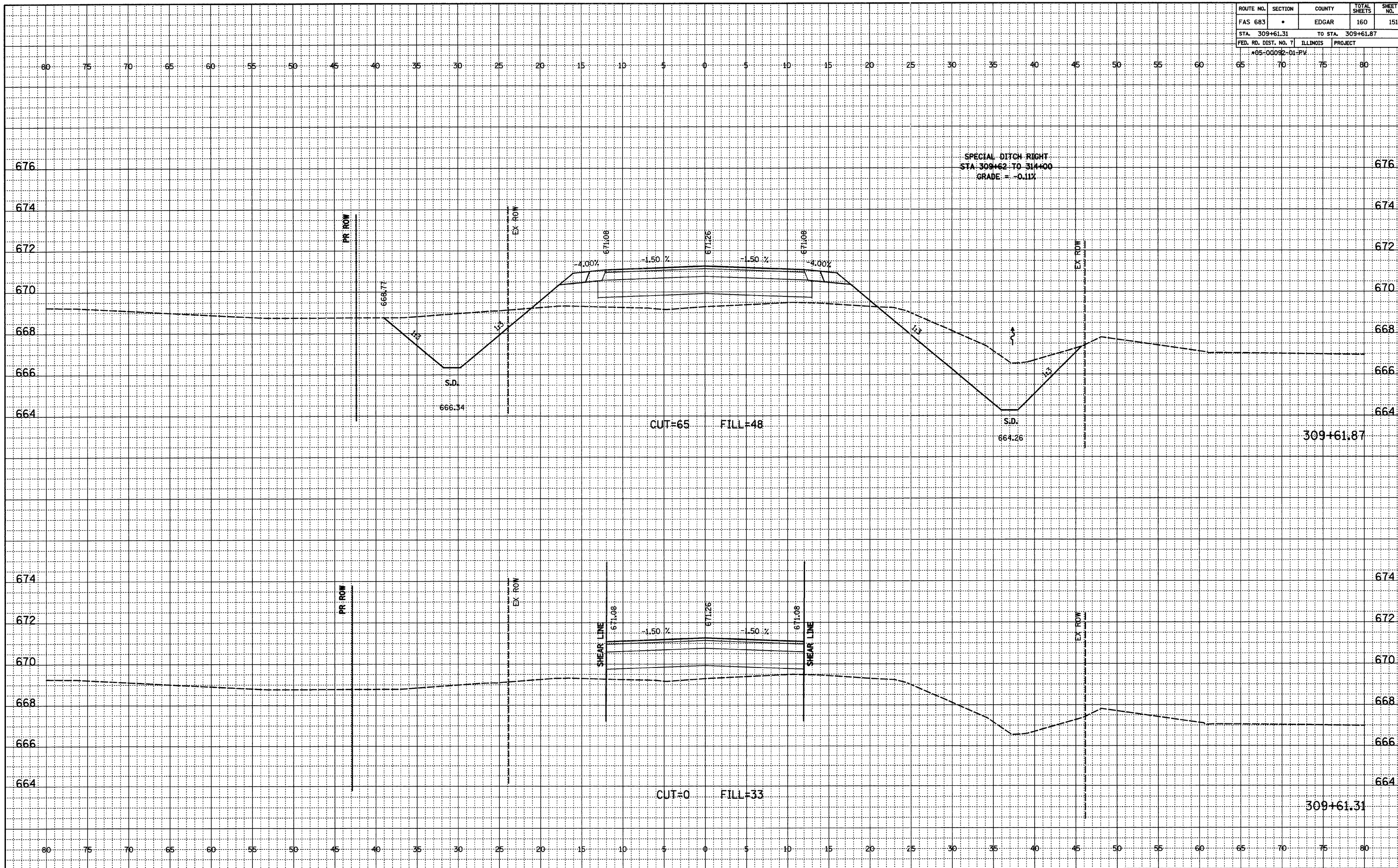
ORIGINAL SURVEYED
NOTEBOOK UNLINED CHECKED
NO. _____ BMS NOTED
STRUCTURE NOTATIONS DWG'D



ROUTE NO.	SECTION	COUNTY	TOTAL SHEETS	SHEET NO.
FAS 683	*	EDGAR	160	151
STA. 309+61.31		TO STA. 309+61.87		
FED. RD. DIST. NO. 7		ILLINOIS PROJECT		
*05-00092-D1-PV				

DATE: _____
 BY: _____
 SURVEYED: _____
 NOTEBOOK: _____
 ALIGNMENT CHECKED: _____
 RT. OF WAY CHECKED: _____
 NO. _____

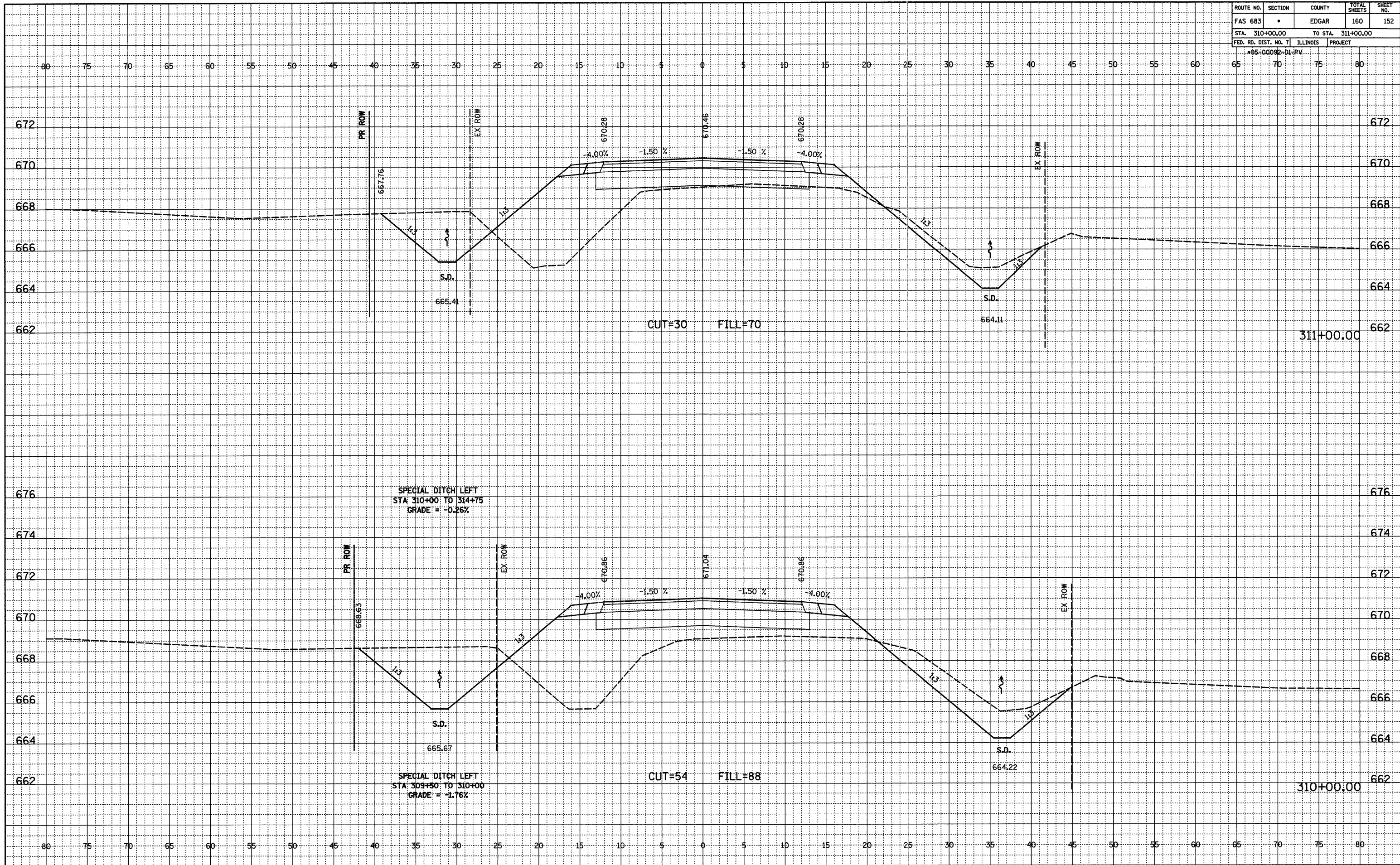
DATE: _____
 BY: _____
 SURVEYED: _____
 NOTEBOOK: _____
 GRADES CHECKED: _____
 B.M.'S NOTED: _____
 STRUCTURE NOTATIONS CHECKED: _____
 NO. _____



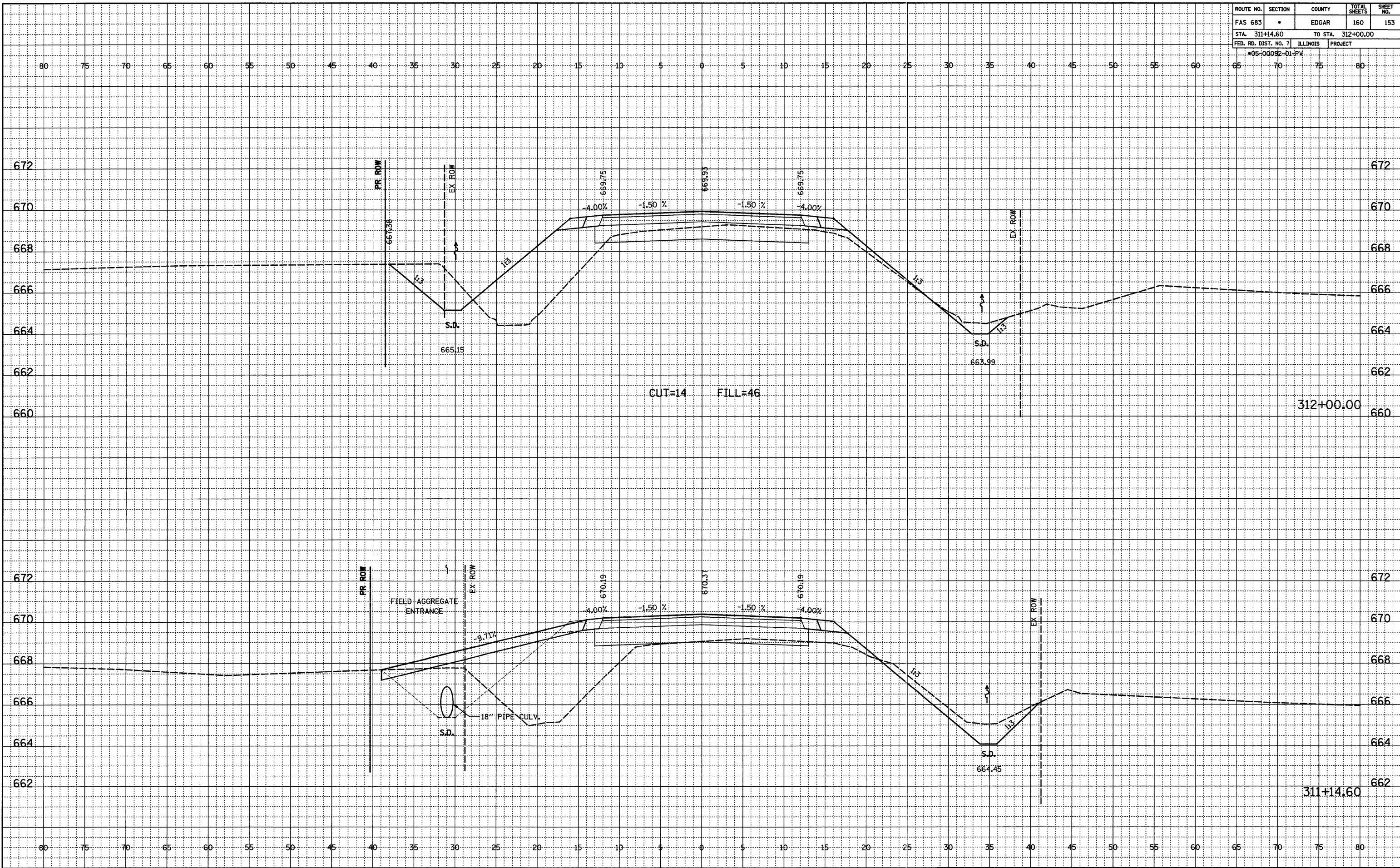
ROUTE NO.	SECTION	COUNTY	TOTAL SHEETS	SHEET NO.
FAS 683	*	EDGAR	160	152
STA. 310+00.00		TO STA. 311+00.00		
FED. RD. DIST. NO. 7		ILLINOIS		PROJECT
*95-00092-D1-PV				

FINAL
 SURVEYED
 NOTEBOOK
 NO. _____
 DATE _____
 BY _____
 ALIGNED CHECKED
 RT. OF WAY CHECKED

ORIGINAL
 SURVEYED
 NOTEBOOK
 NO. _____
 DATE _____
 BY _____
 GRADES CHECKED
 B.M.'S NOTED
 STRUCTURE NOTATIONS CHECKED



ROUTE NO.	SECTION	COUNTY	TOTAL SHEETS	SHEET NO.
FAS 683	*	EDGAR	160	153
STA. 311+14.60		TO STA. 312+00.00		
FED. RD. DIST. NO. 7		ILLINOIS PROJECT		
*05-00092-D1-PK				



FINAL SURVEYED PLANNED CHECKED
 NOTEDBOOK NO. OF WAY CHECKED
 BY DATE

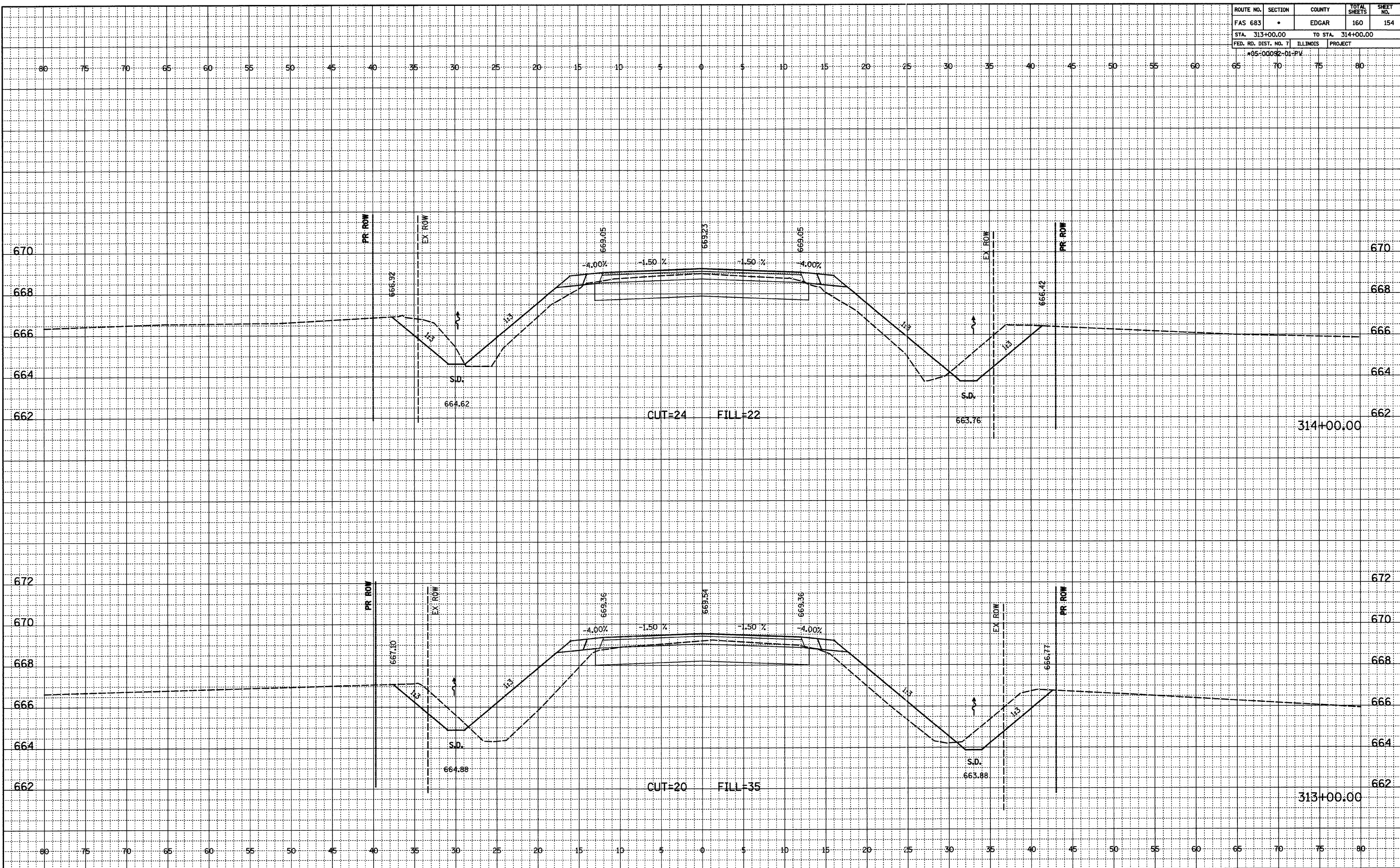
ORIGINAL SURVEYED PLANNED CHECKED
 NOTEDBOOK NO. OF WAY CHECKED
 BY DATE

ROUTE NO.	SECTION	COUNTY	TOTAL SHEETS	SHEET NO.
FAS 683	*	EDGAR	160	154
STA. 313+00.00		TO STA. 314+00.00		
FED. RD. DIST. NO. 7		ILLINOIS PROJECT		

*05-00092-D1-PK

FINAL SURVEYED
 NOTED
 ALIGNED
 CHECKED
 RT. OF WAY
 CHECKED
 NO. _____

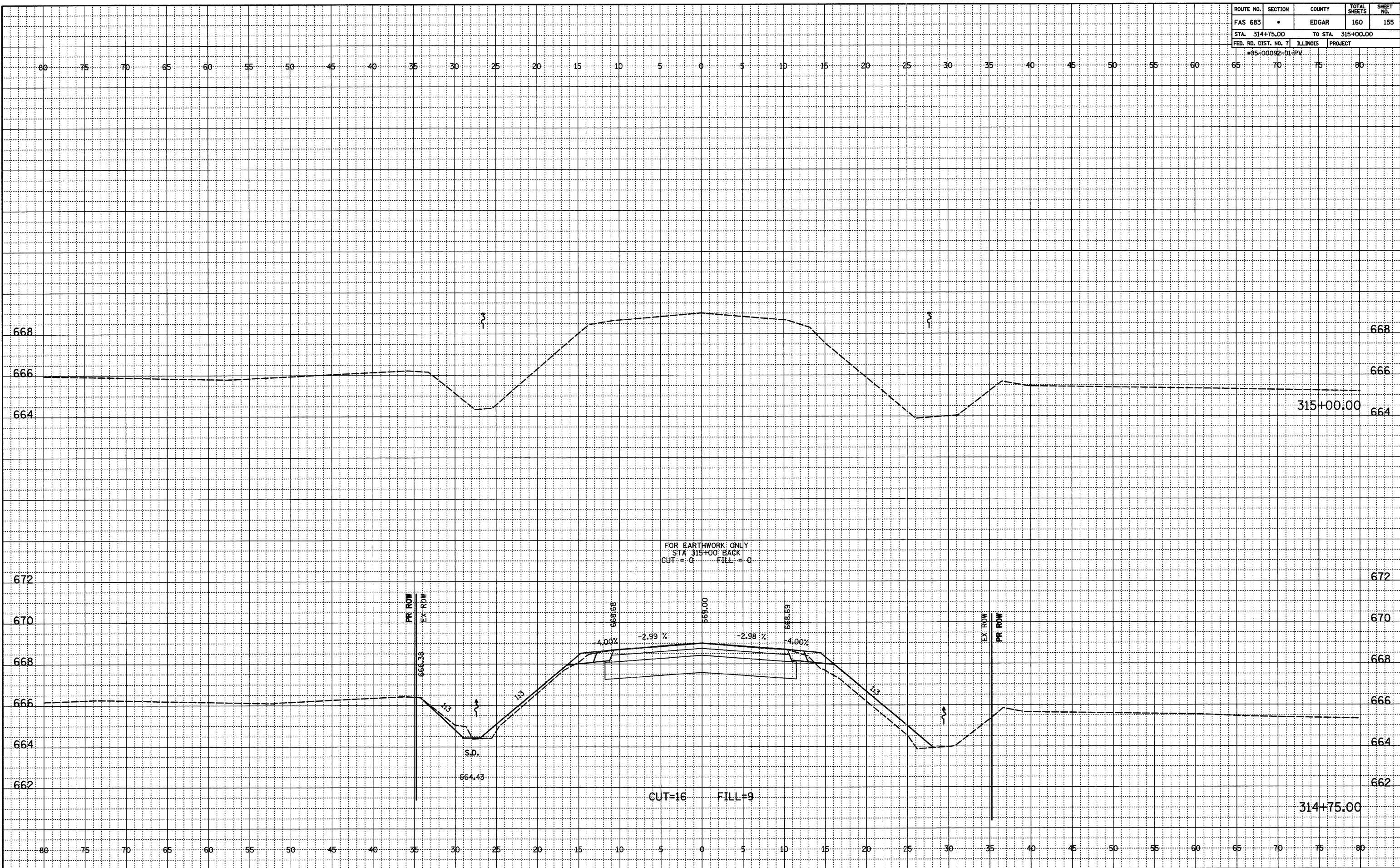
ORIGINAL SURVEYED
 NOTED
 ALIGNED
 CHECKED
 B.M.'S NOTED
 STRUCTURE NOTATIONS CHECKED
 NO. _____



ROUTE NO.	SECTION	COUNTY	TOTAL SHEETS	SHEET NO.
FAS 683	*	EDGAR	160	155
STA. 314+75.00		TO STA. 315+00.00		
FED. RD. DIST. NO. 7		ILLINOIS PROJECT		
*05-00092-D1-PV				

FINAL SURVEYED BY DATE
 NOTEBOOK NO. ADJUSTMENT CHECKED RT. OF WAY CHECKED

ORIGINAL SURVEYED BY DATE
 NOTEBOOK NO. ADJUSTMENT CHECKED B.M.'S NOTED STRUCTURE NOTATIONS OK'D



ROUTE NO.	SECTION	COUNTY	TOTAL SHEETS	SHEET NO.
FAS 683	*	EDGAR	160	156
STA. 316+00.00		TO STA. 316+00.00		
FED. RD. DIST. NO. 7	ILLINOIS	PROJECT		
: #05-00092-01-PV				

DATE
BY
REVISIONS
NOTED
ALIGNED
CHECKED
RT. OF WAY
CHECKED

FINAL
NOTEBOOK
NO.

DATE
BY
REVISIONS
NOTED
GRADES
CHECKED
BMS NOTED
STRUCTURE NOTATIONS
CND

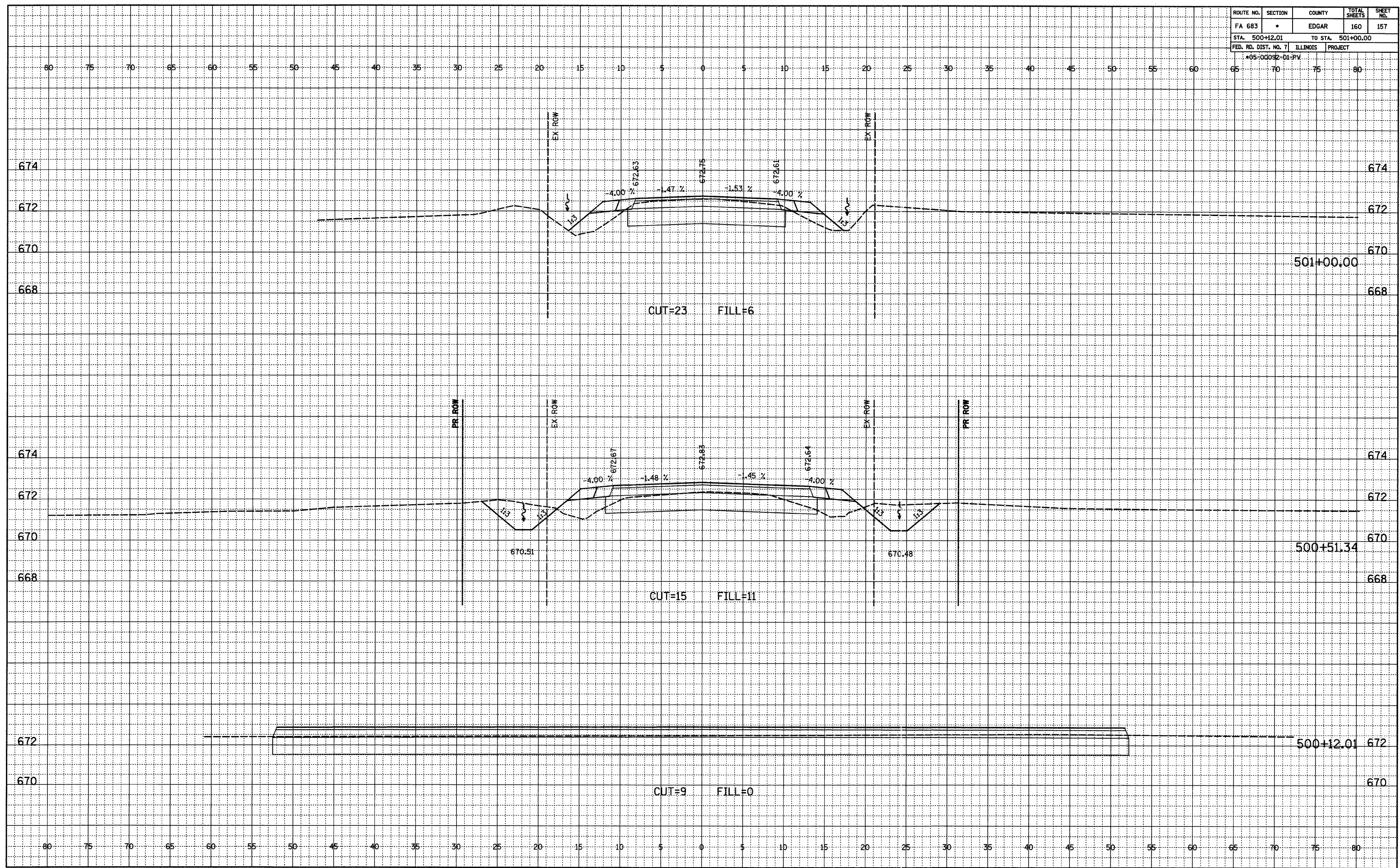
ORIGINAL
NOTEBOOK
NO.



ROUTE NO.	SECTION	COUNTY	TOTAL SHEETS	SHEET NO.
FA 683	•	EDGAR	160	157
STA. 500+12.01		TO STA. 501+00.00		
FED. RD. DIST. NO. 7		ILLINOIS	PROJECT	
: 05-00092-01-PV				

DATE
BY
DESIGNED
PLOTTED
NOTED
ALIGNED CHECKED
RT. OF WAY CHECKED
NO.
FINAL

DATE
BY
DESIGNED
PLOTTED
NOTED
BRIDGE CHECKED
BR'S NOTED
STRUCTURE NOTATIONS CHECKED
NO.
ORIGINAL

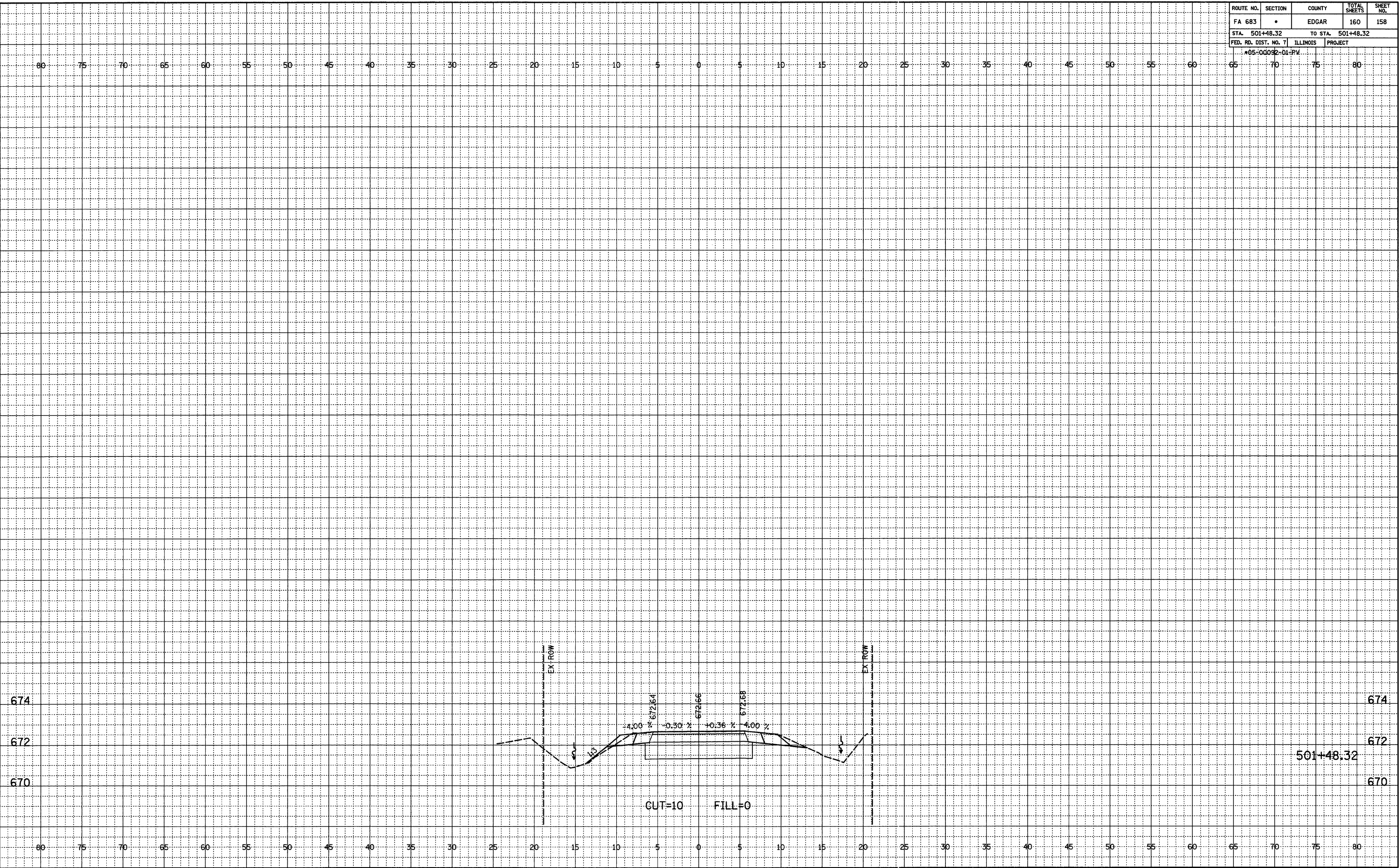


1800 NORTH

ROUTE NO.	SECTION	COUNTY	TOTAL SHEETS	SHEET NO.
FA 683	*	EDGAR	160	158
STA. 501+48.32		TO STA. 501+48.32		
FED. RD. DIST. NO. 7		ILLINOIS	PROJECT	
*65-00092-01-PV				

DATE	BY
REVISIONS	
NOTED	
ALIGNED CHECKED	
RT. OF WAY CHECKED	
FINAL NO.	

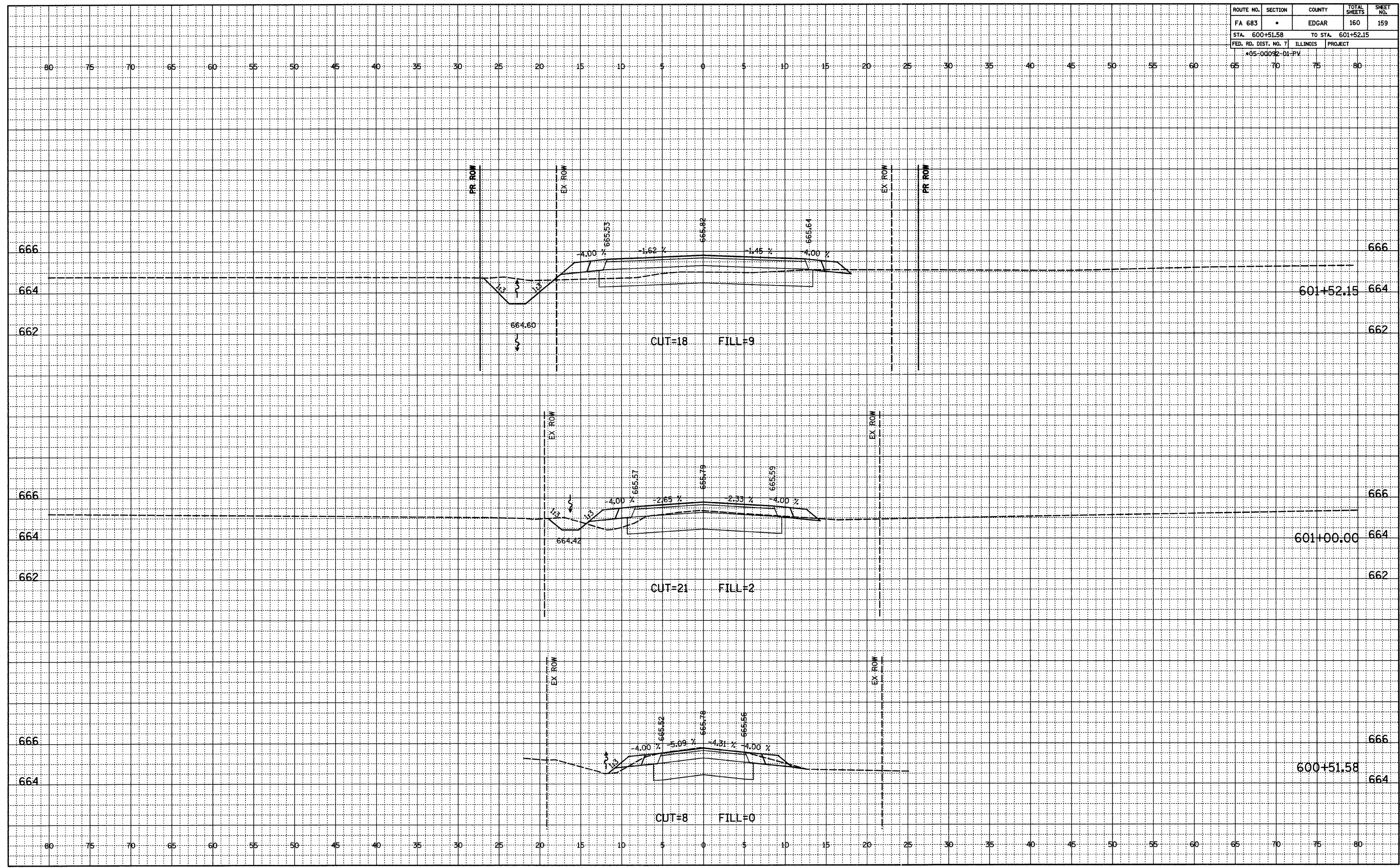
DATE	BY
REVISIONS	
NOTED	
CHANGES CHECKED	
STRUCTURE NOTATIONS OK'D	
FINAL NO.	



ROUTE NO.	SECTION	COUNTY	TOTAL SHEETS	SHEET NO.
FA 683		EDGAR	160	159
STA. 600+51.58		TO STA. 601+52.15		
FED. RD. DIST. NO. 7		ILLINOIS PROJECT		
*05-00092-01-3PV				

FINAL
 DATE
 BY
 CHECKED
 ALIGNED
 RT. OF WAY
 NO.

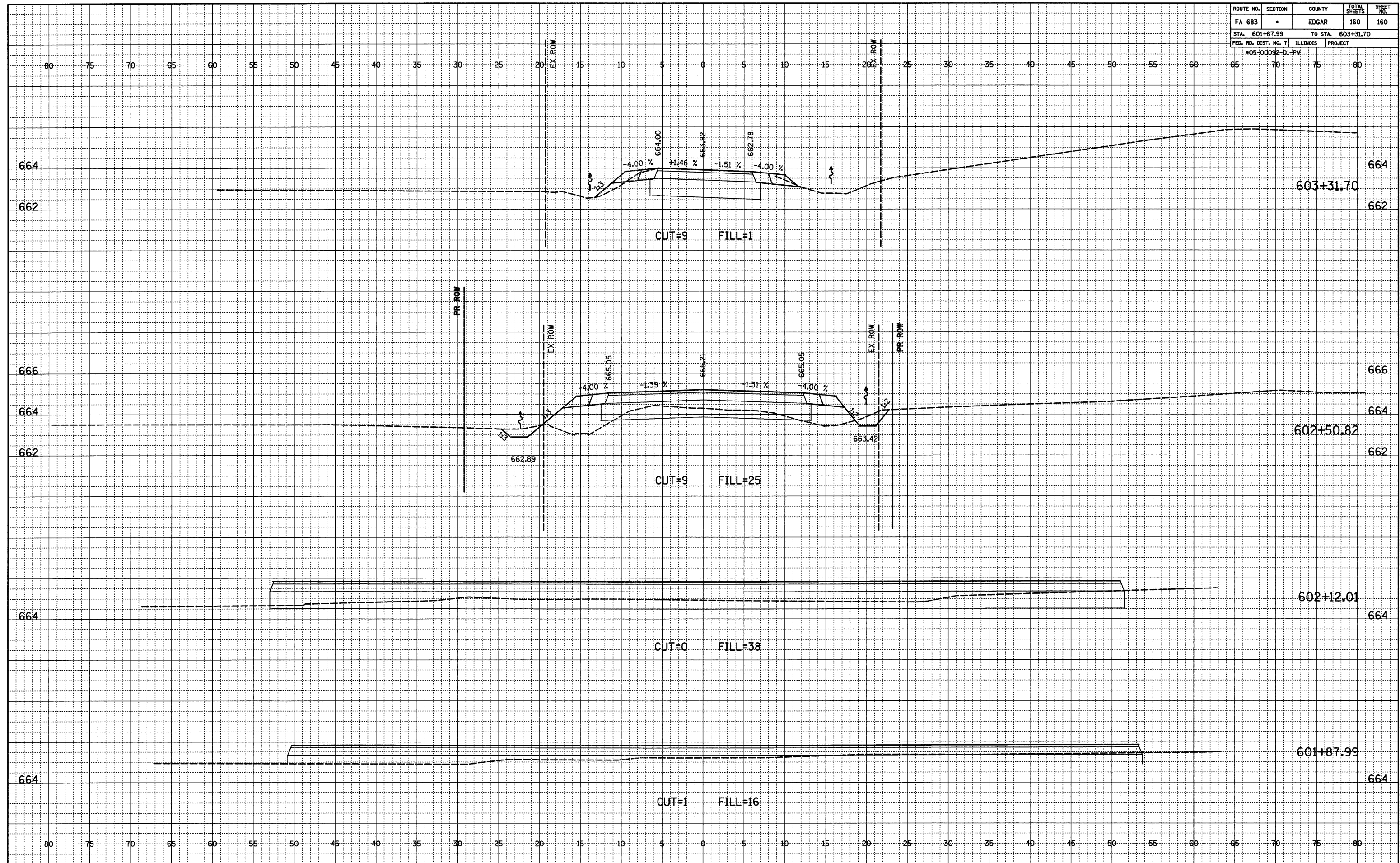
ORIGINAL
 DATE
 BY
 CHECKED
 GRADES
 BMS NOTED
 STRUCTURE NOTATIONS C/P/D
 NO.



ROUTE NO.	SECTION	COUNTY	TOTAL SHEETS	SHEET NO.
FA 683	*	EDGAR	160	160
STA. 601+87.99		TO STA. 603+31.70		
FED. RD. DIST. NO. 7		ILLINOIS	PROJECT	
*05-00092-01-PV				

DATE	
BY	
REVISION	
PLOTTED	
GRADES CHECKED	
ALIGNMENT CHECKED	
RT. OF WAY CHECKED	
NO.	
FINAL	
NOTEBOOK	
NO.	

DATE	
BY	
REVISION	
PLOTTED	
GRADES CHECKED	
BM'S NOTED	
STRUCTURE NOTATIONS OK'D	
NO.	
ORIGINAL	
NOTEBOOK	
NO.	



1900 NORTH