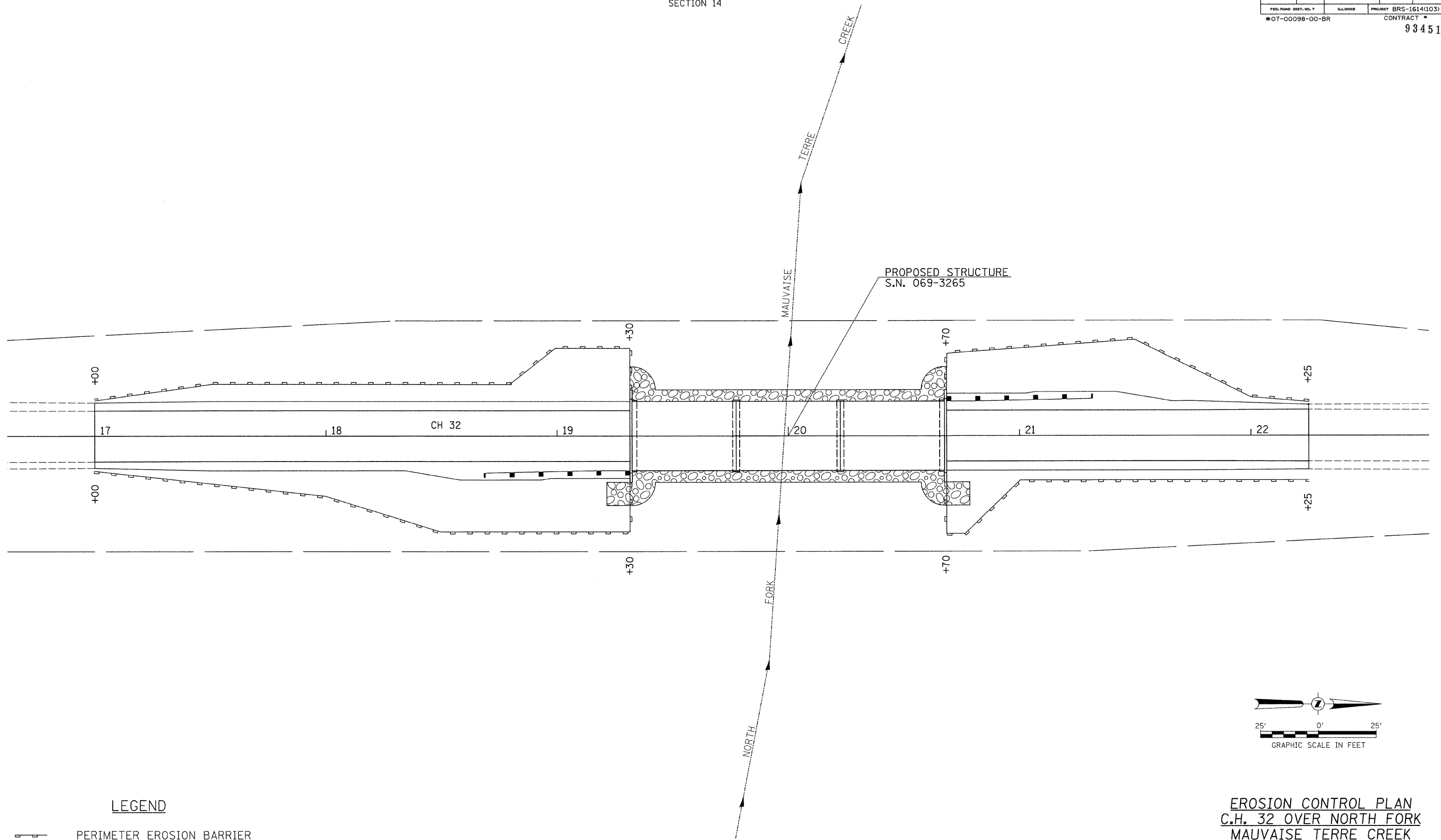

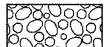


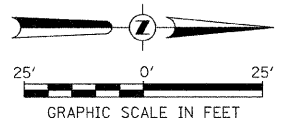
T 15 N, R 10 W, 3rd PM  
SECTION 14

ROUTE NO.	SECTION	COUNTY	TOTAL SHEETS	SHEET NO.
CH 32	*	MORGAN	19	5
FED. ROAD DIST. NO. 7		ILLINOIS	PROJECT BRS-1614(103)	CONTRACT #
*07-00098-00-BR			93451	



**LEGEND**

-  PERIMETER EROSION BARRIER
-  PROPOSED RIPRAP PLACEMENT



**EROSION CONTROL PLAN**  
**C.H. 32 OVER NORTH FORK**  
**MAUVAISE TERRE CREEK**  
**SECTION 07-00098-00-BR**  
**MORGAN COUNTY**  
**STATION 20+00.00**

T 15 N, R 10 W, 3rd PM  
SECTION 14