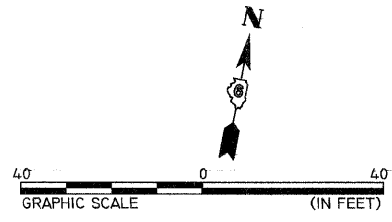
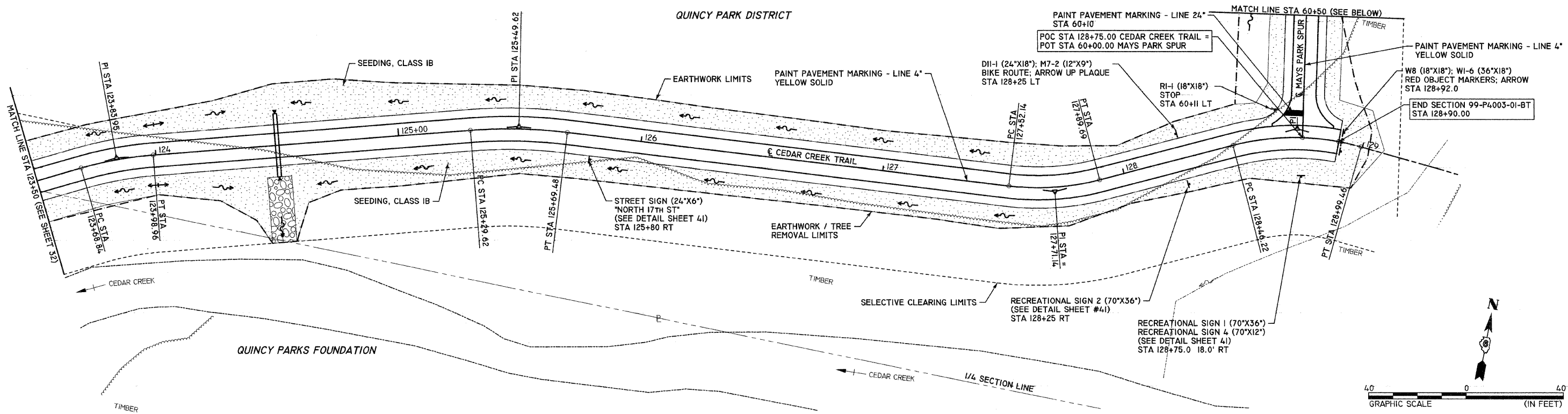


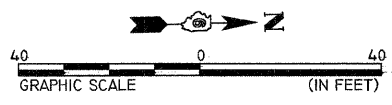
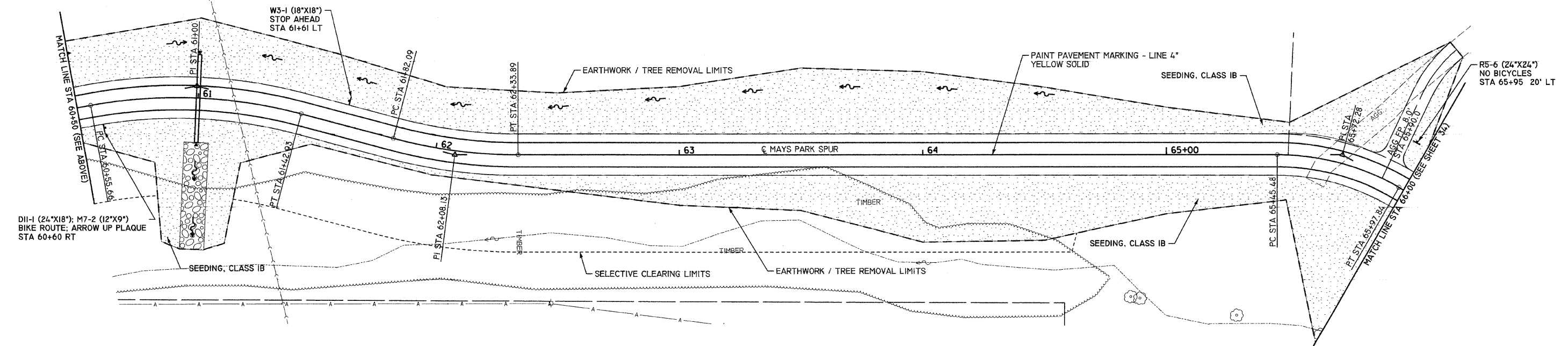
F.A. RTE.	SECTION	COUNTY	TOTAL SHEETS	SHEET NO.
99-P4003-01-BT		ADAMS	92	33
STA.	TO STA.			

SEC 25, T1S, R9W, 4TH PM

QUINCY PARK DISTRICT



QUINCY PARK DISTRICT



REVISIONS	
NAME	DATE

LANDSCAPING, SIGNAGE, & STRIPING PLAN  
 CEDAR CREEK TRAIL  
 STA 123+50 TO STA 135+50  
 MAYS PARK SPUR STA 60+50 TO STA 66+00  
 99-P4003-01-BT  
 QUINCY PARK DISTRICT, ADAMS COUNTY  
 SCALE: VERT. 1"=20'  
 HORIZ. 1"=20'  
 DATE 2/1/2008  
 DRAWN BY SEB  
 CHECKED BY DCD

PLOT DATE = 2/1/2008  
 FILE NAME = P:\GAPLES\99-P4003-01-BT\CONSTR\LANDSCAPING\99-P4003-01-BT.dwg  
 PLOT SCALE = 1"=20.0000' / IN.  
 USER NAME =