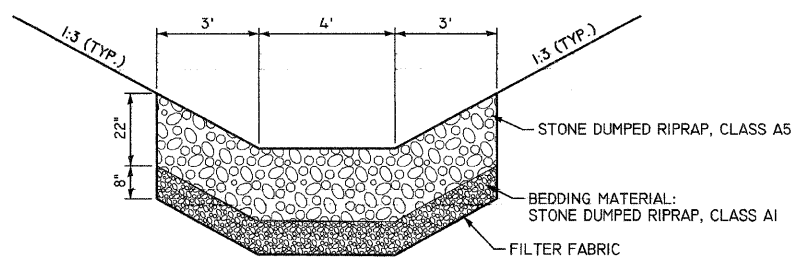
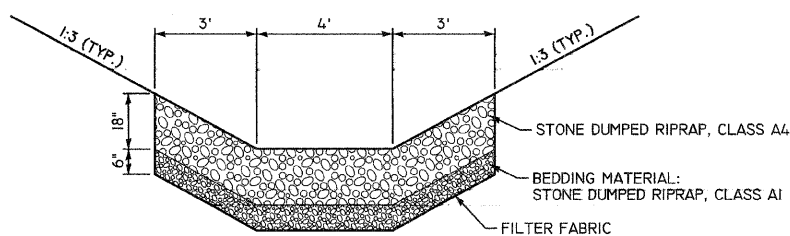


F.A. RTE.	SECTION	COUNTY	TOTAL SHEETS	SHEET NO.
	99-P4003-01-BT	ADAMS	92	40
STA.	TO STA.			



RIPRAP DETAIL - CULVERT OUTLET INTO CEDAR CREEK

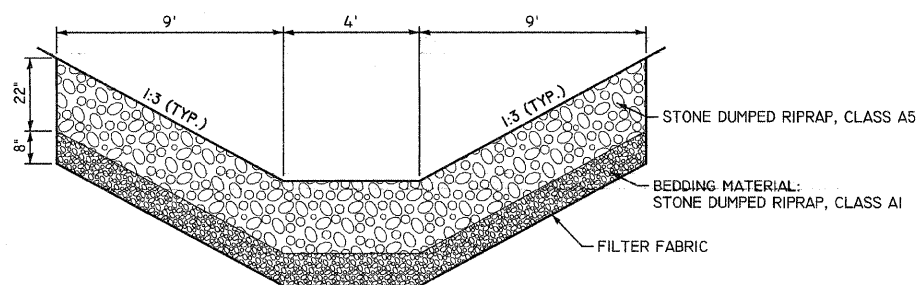
CEDAR CREEK TRAIL
STA 104+50 RT



RIPRAP DETAIL - CULVERT OUTLET INTO CEDAR CREEK

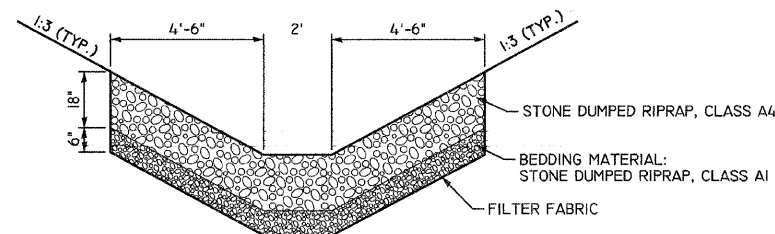
CEDAR CREEK TRAIL
STA 118+50 RT
STA 124+50 RT
MAYS PARK SPUR
STA 61+00 RT

NOTE:
EXCAVATION AND AGGREGATE BEDDING WILL NOT BE PAID FOR AS SEPARATE ITEMS BUT SHALL BE CONSIDERED AS INCLUDED IN THE CONTRACT UNIT PRICE BID FOR RIPRAP.
THE WEIGHT OF THE AGGREGATE BEDDING SHALL NOT BE INCLUDED IN THE WEIGHT OF THE RIPRAP.



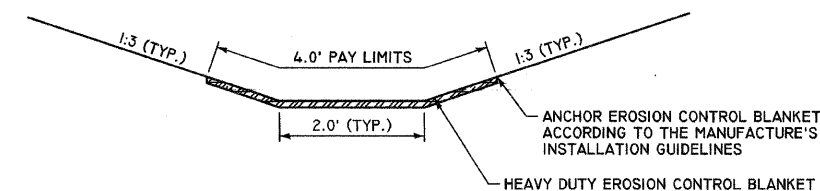
RIPRAP DETAIL - DITCH

MAYS PARK SPUR
STA 66+10 TO STA 66+86 RT
STA 66+64 TO STA 67+50 LT



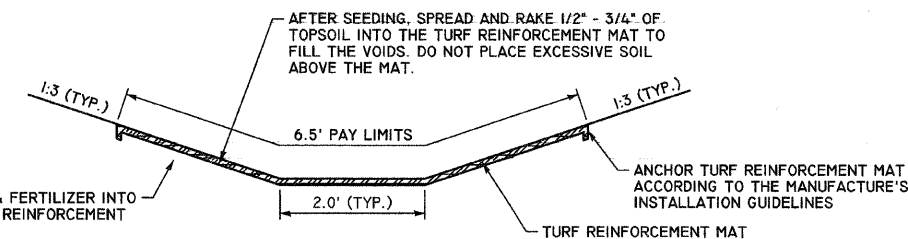
RIPRAP DETAIL - DITCH

MAYS PARK SPUR
STA 66+86 TO STA 67+20 RT

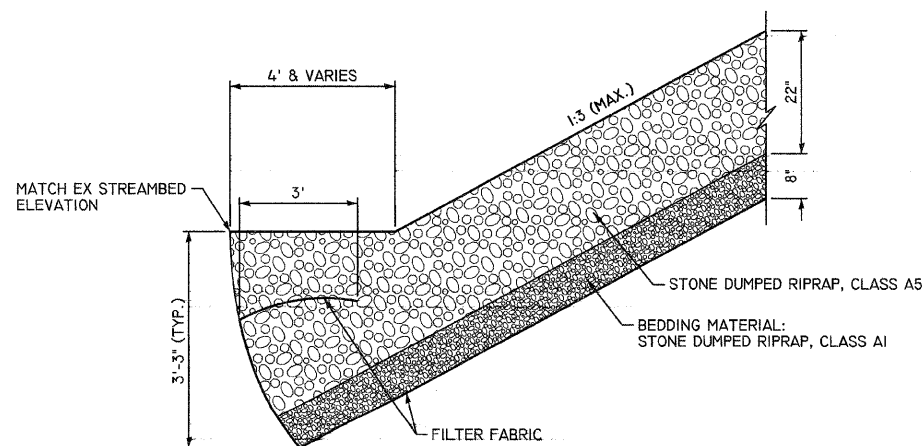


HEAVY DUTY EROSION CONTROL BLANKET DETAIL

SEE HIGHWAY STANDARD 280001
FOR ADDITIONAL EROSION CONTROL
SYSTEM DETAILS



TURF REINFORCEMENT MAT DETAIL



RIPRAP DETAIL - STREAMBANK

CEDAR CREEK TRAIL
STA 101+25 TO STA 103+00 RT
12TH STREET BYPASS SIDEWALK
STA 1+00 TO STA 1+68 LT

INCORPORATE LIME & FERTILIZER INTO
SOIL PRIOR TO TURF REINFORCEMENT
MAT INSTALLATION.

FURNISHING AND INSTALLING TOPSOIL ON TOP OF THE MAT SHALL BE
INCLUDED IN THE COST OF THE PAY ITEM "TURF REINFORCEMENT MAT"

REVISIONS	
NAME	DATE

MISCELLANEOUS DETAILS
RIPRAP AND EROSION CONTROL
99-P4003-01-BT
QUINCY PARK DISTRICT, ADAMS COUNTY
SCALE: VERT. NONE
HORIZ. NONE
DATE: 2/1/2008
DRAWN BY: SEB
CHECKED BY: DCD