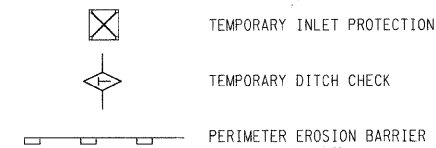




F.A.S. RTE.	SECTION	COUNTY	TOTAL SHEETS	SHEET NO.
642	00-00127-00-WR	COLES	91	67
STA. 545+40		TO STA. 551+44.36		
FED. ROAD DIST. NO.		ILLINOIS FED. AID PROJECT		

INTENDED SEQUENCE

- 1) PLACE PERIMETER EROSION CONTROL BARRIER PRIOR TO COMMENCEMENT OF ANY WORK. SEE STD. 280001
- 2) CONSTRUCT EARTHWORK, INCLUDING DITCHES. (MAXIMUM 10 ACRES DISTURBED AT ONE TIME PRIOR TO SEEDING. SEE ART. 280)
- 3) PLACE AND MAINTAIN TEMPORARY AND PERMANENT EROSION CONTROLS AS WORK PROGRESSES, SEED EVERY 7 DAYS. SEE ART. 280
- 4) FINAL SHAPE, GRADE, AND PAVE ROADWAY
- 5) PLACE REMAINING PERMANENT EROSION CONTROLS.



REVISIONS	
NAME	DATE

ILLINOIS DEPARTMENT OF TRANSPORTATION

EROSION CONTROL PLAN

SCALE: VERT. 1"=20'
 HORIZ. 1"=20'
 DATE: 02/27/2008

DRAWN BY: RLH
 CHECKED BY: MED

TUG PROJ.#303027
 ...\\ntf\topp\ing\sheet\er_0510n.dgn