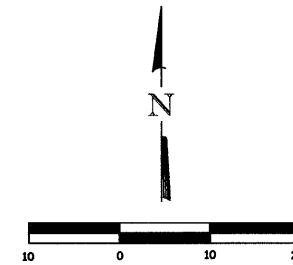
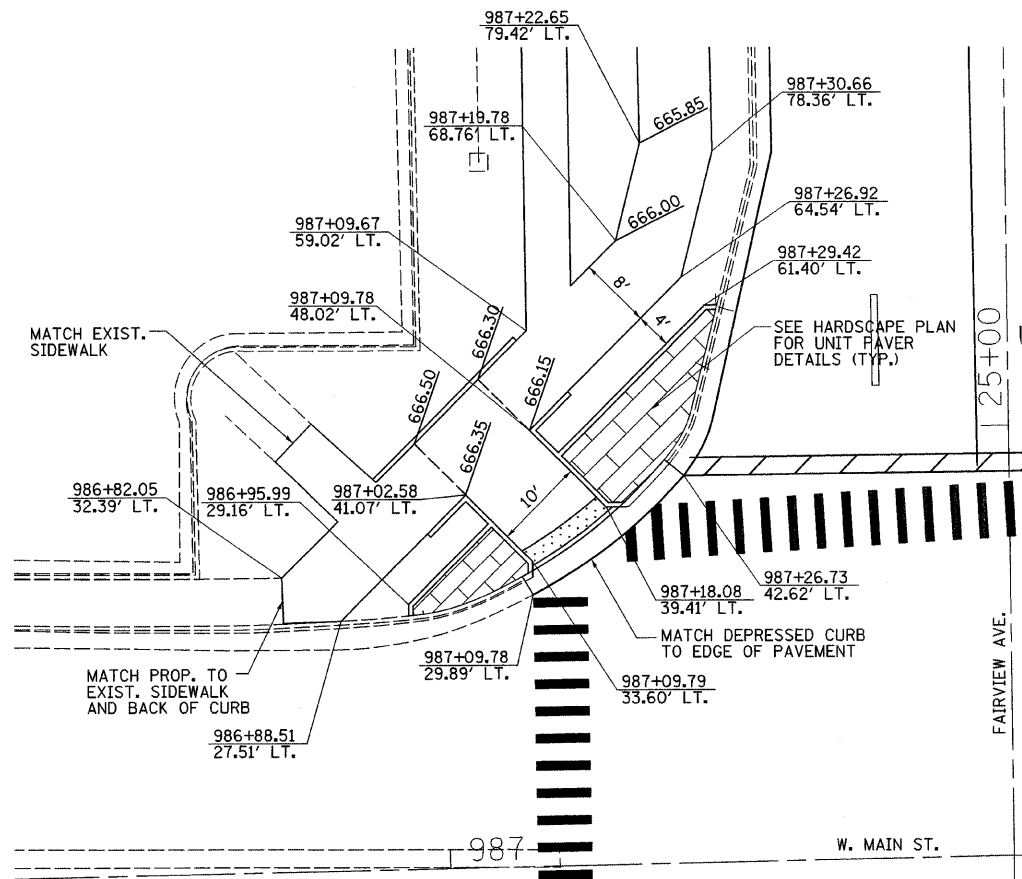


F.A. RTE.	SECTION	COUNTY	TOTAL SHEETS	SHEET NO.
**	**	MACON	106	39

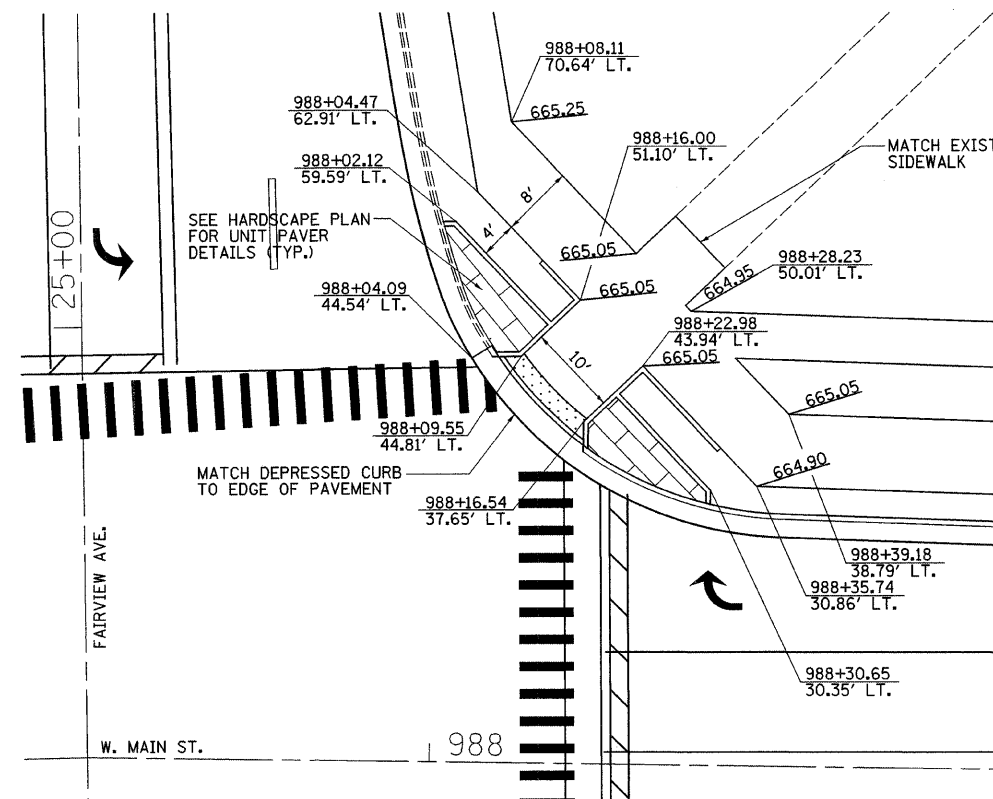
STA.	TO STA.
FED. ROAD DIST. NO.	ILLINOIS FED. AID PROJECT
** 05-00525-00SW	



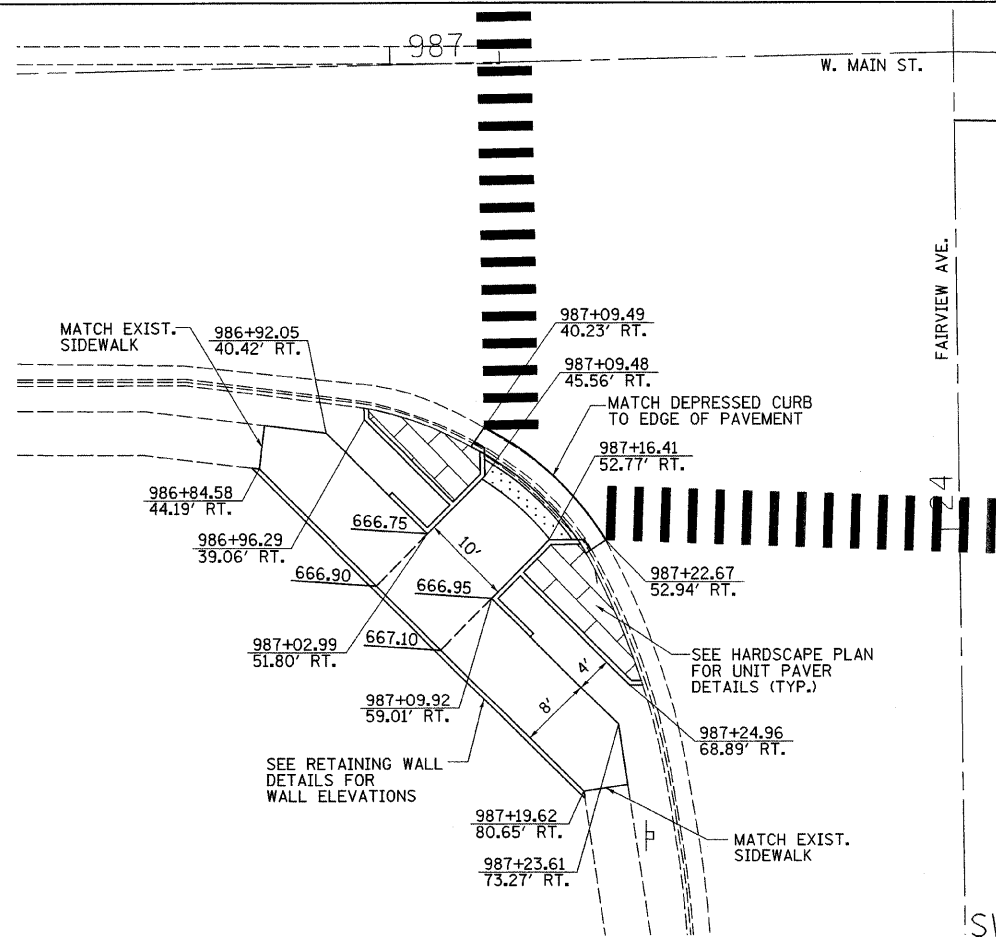
LEGEND
 XXXX INDICATES PROPOSED GRADE ELEVATION. INTERVAL ALONG CURVE IS 10' UNLESS NOTED.



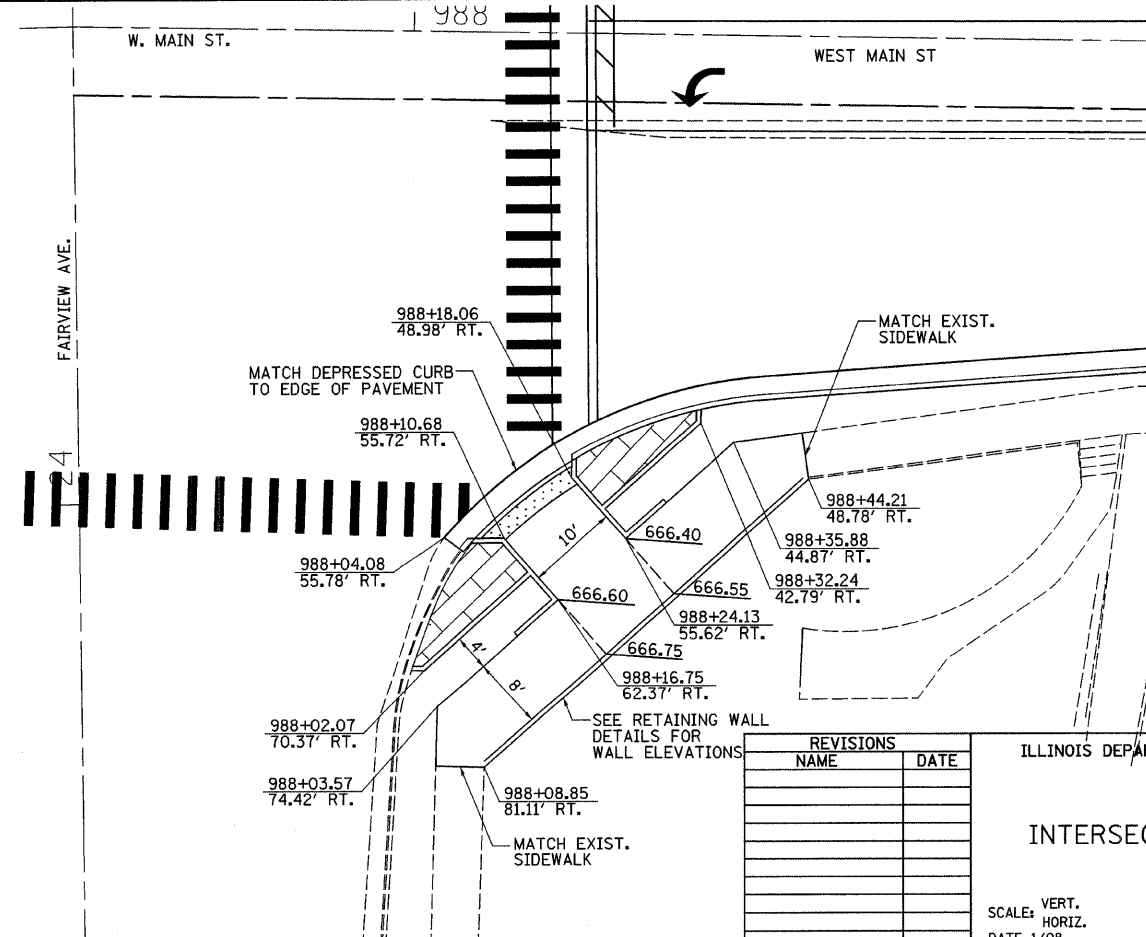
NW QUADRANT



NE QUADRANT



SW QUADRANT



SE QUADRANT

REVISIONS	
NAME	DATE

ILLINOIS DEPARTMENT OF TRANSPORTATION

INTERSECTION GEOMETRICS

SCALE: VERT.
 HORIZ.
 DATE 1/08

DRAWN BY RJC
 CHECKED BY CWG

PLOT DATE = 2/26/2008
 FILE NAME = P:\05090505\Drawings\Intersections\geomtr-1c.dgn
 PLOT SCALE = 10.00' / 1" / IN.
 USER NAME = fcook