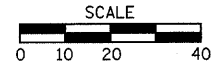
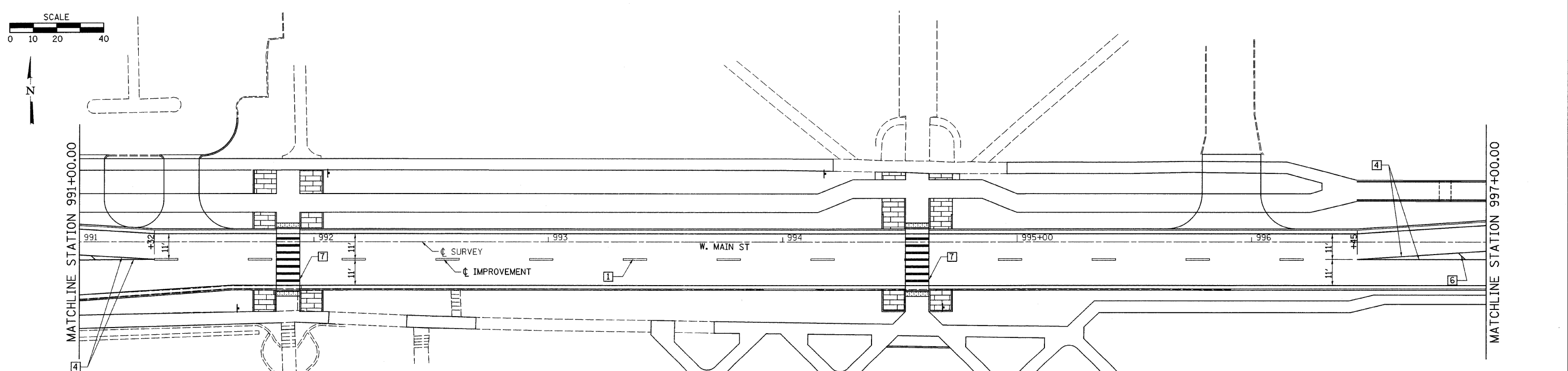
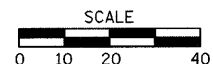
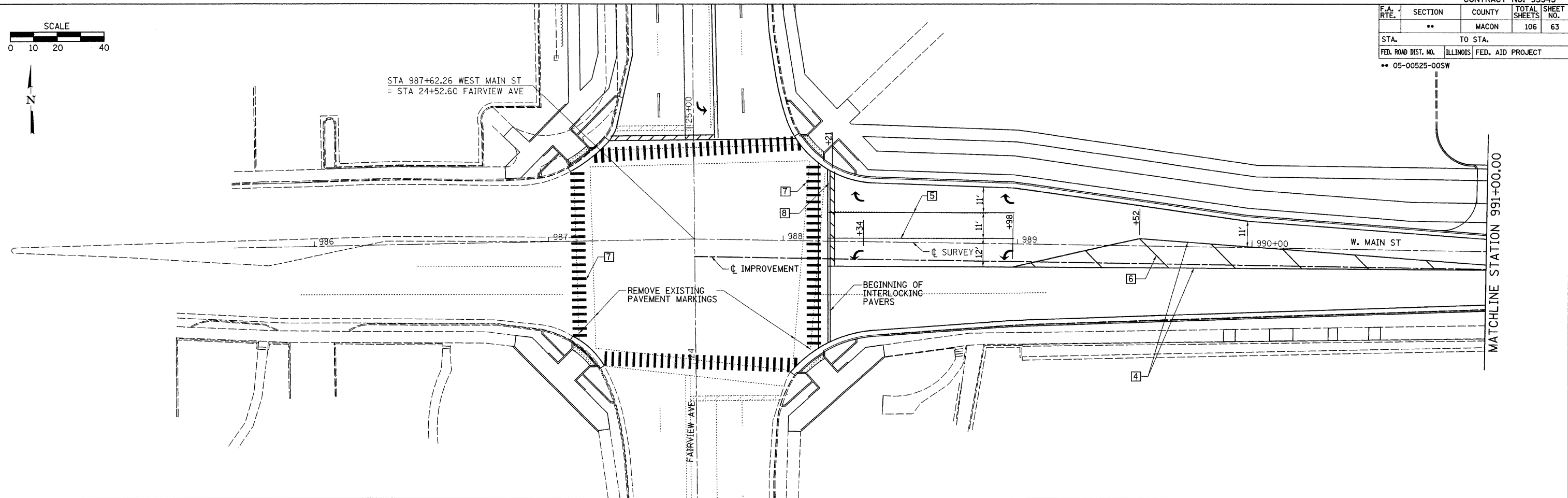


| F.A. RTE. | SECTION | COUNTY | TOTAL SHEETS | SHEET NO. |
|---------------------|---------|---------------------------|--------------|-----------|
| ** | ** | MACON | 106 | 63 |
| STA. TO STA. | | ILLINOIS FED. AID PROJECT | | |
| FED. ROAD DIST. NO. | | ** 05-00525-00SW | | |



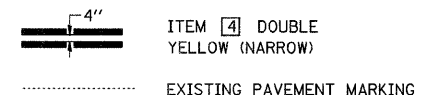
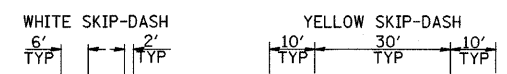
STA 987+62.26 WEST MAIN ST
= STA 24+52.60 FAIRVIEW AVE



TYPICAL PAVEMENT MARKING LEGEND

- 1 4" SKIP-DASH YELLOW
- 2 4" SKIP-DASH WHITE
- 3 4" SOLID WHITE
- 4 4" DOUBLE YELLOW (NARROW)
- 5 6" SOLID WHITE
- 6 12" SOLID YELLOW
- 7 12" SOLID WHITE
- 8 24" STOP BAR WHITE

LEGEND
PAINT PAVEMENT MARKING (W. MAIN ST.)



PLOT DATE = 2/26/2009
 PLOT SCALE = 1" = 40'
 USER NAME = fcook