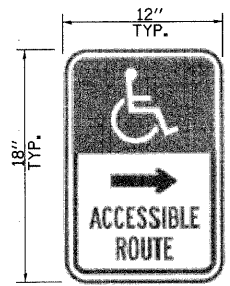
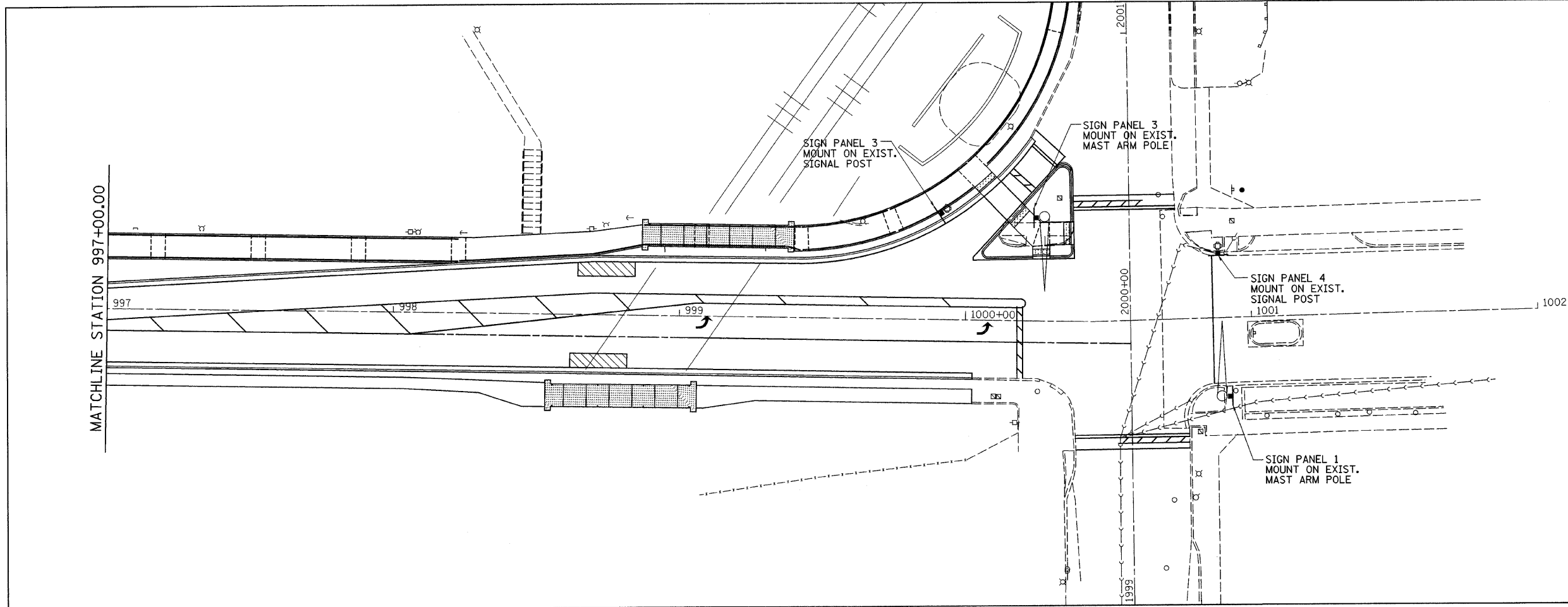


F.A. RTE.	SECTION	COUNTY	TOTAL SHEETS	SHEET NO.
..	..	MACON	106	75

STA.	TO STA.
FED. ROAD DIST. NO.	ILLINOIS FED. AID PROJECT
.. 05-00525-005W	



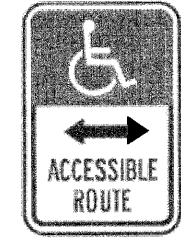
PANEL 1



PANEL 2



PANEL 3



PANEL 4

INSTALL EXISTING SIGN PANEL

RT STA 991+69	1 EACH
LT STA 992+08	1 EACH
LT STA 994+20	1 EACH
RT STA 994+71	1 EACH
LT STA 999+93	1 EACH
LT STA 1000+27	1 EACH
LT STA 1000+89	1 EACH
RT STA 1000+89	1 EACH

TOTAL 8

PLOT DATE = 2/25/2008
 FILE NAME = P:\050505\Drawings\Misc\Plans\Accessible\Detail.dgn
 PLOT SCALE = 20.0000 / IN
 USER NAME = rcook