









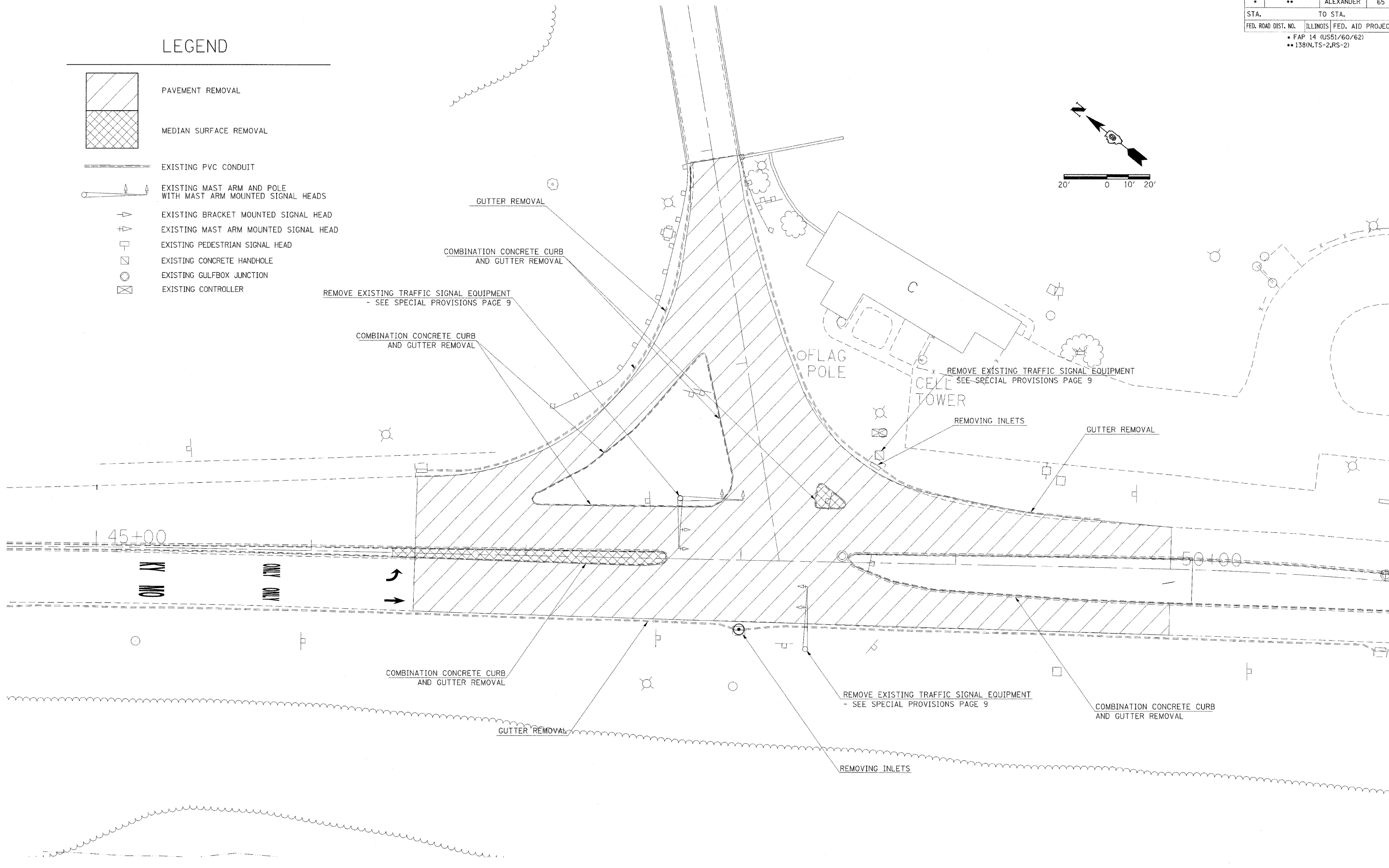
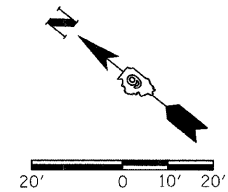


F.A. RTE.	SECTION	COUNTY	TOTAL SHEETS	SHEET NO.
*	**	ALEXANDER	65	18
STA.		TO STA.		
FED. ROAD DIST. NO.		ILLINOIS FED. AID PROJECT		
		• FAP 14 (US51/60/62)		
		•• 138(N,TS-2,RS-2)		

LEGEND

-  PAVEMENT REMOVAL
-  MEDIAN SURFACE REMOVAL
-  EXISTING PVC CONDUIT
-  EXISTING MAST ARM AND POLE WITH MAST ARM MOUNTED SIGNAL HEADS
-  EXISTING BRACKET MOUNTED SIGNAL HEAD
-  EXISTING MAST ARM MOUNTED SIGNAL HEAD
-  EXISTING PEDESTRIAN SIGNAL HEAD
-  EXISTING CONCRETE HANDHOLE
-  EXISTING GULFBOX JUNCTION
-  EXISTING CONTROLLER



PLOT DATE = 11/22/2008
 FILE NAME = c:\p\projects\11022008\11022008.dgn
 PLOT SCALE = 28.28000' / 1" IN.
 USER NAME = moadip