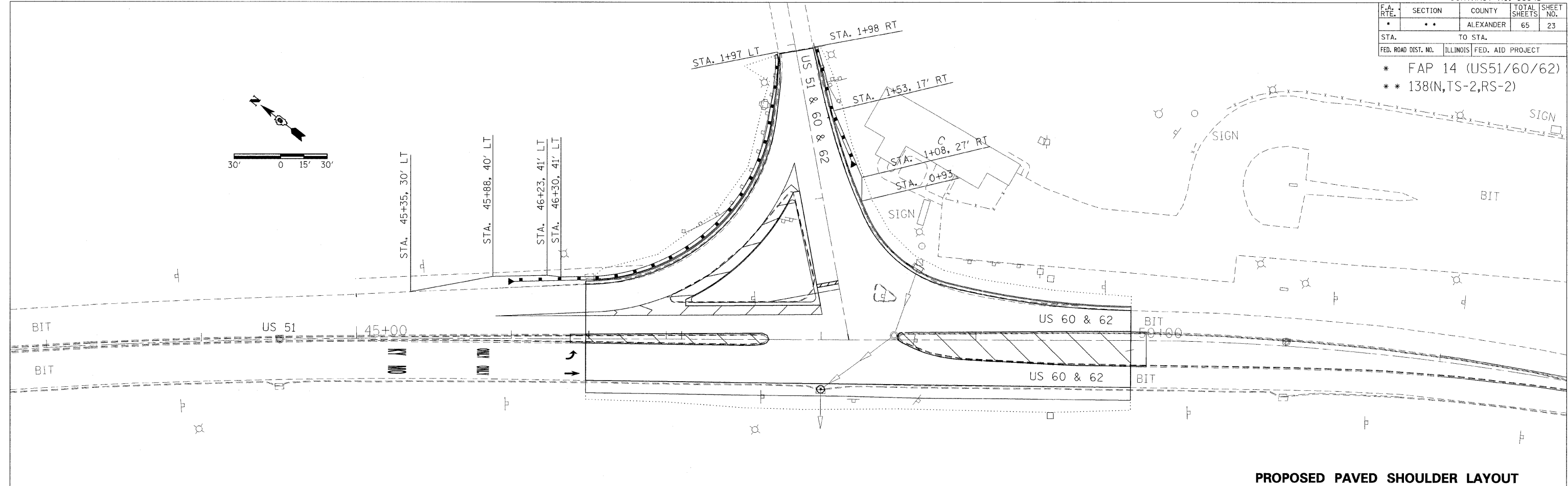


F.A. RTE.	SECTION	COUNTY	TOTAL SHEETS	SHEET NO.
*	*	ALEXANDER	65	23

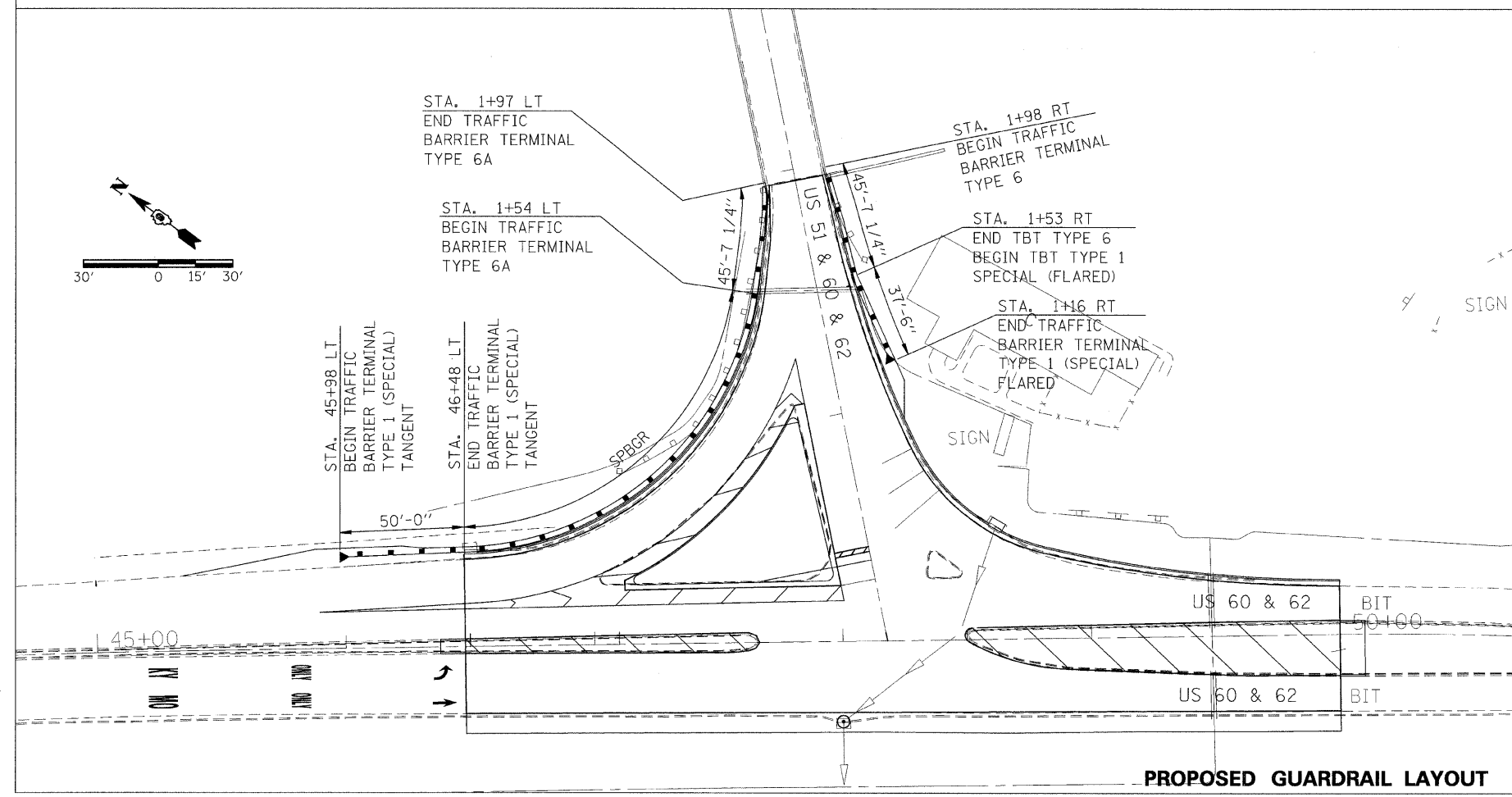
STA. TO STA.

FED. ROAD DIST. NO. ILLINOIS FED. AID PROJECT

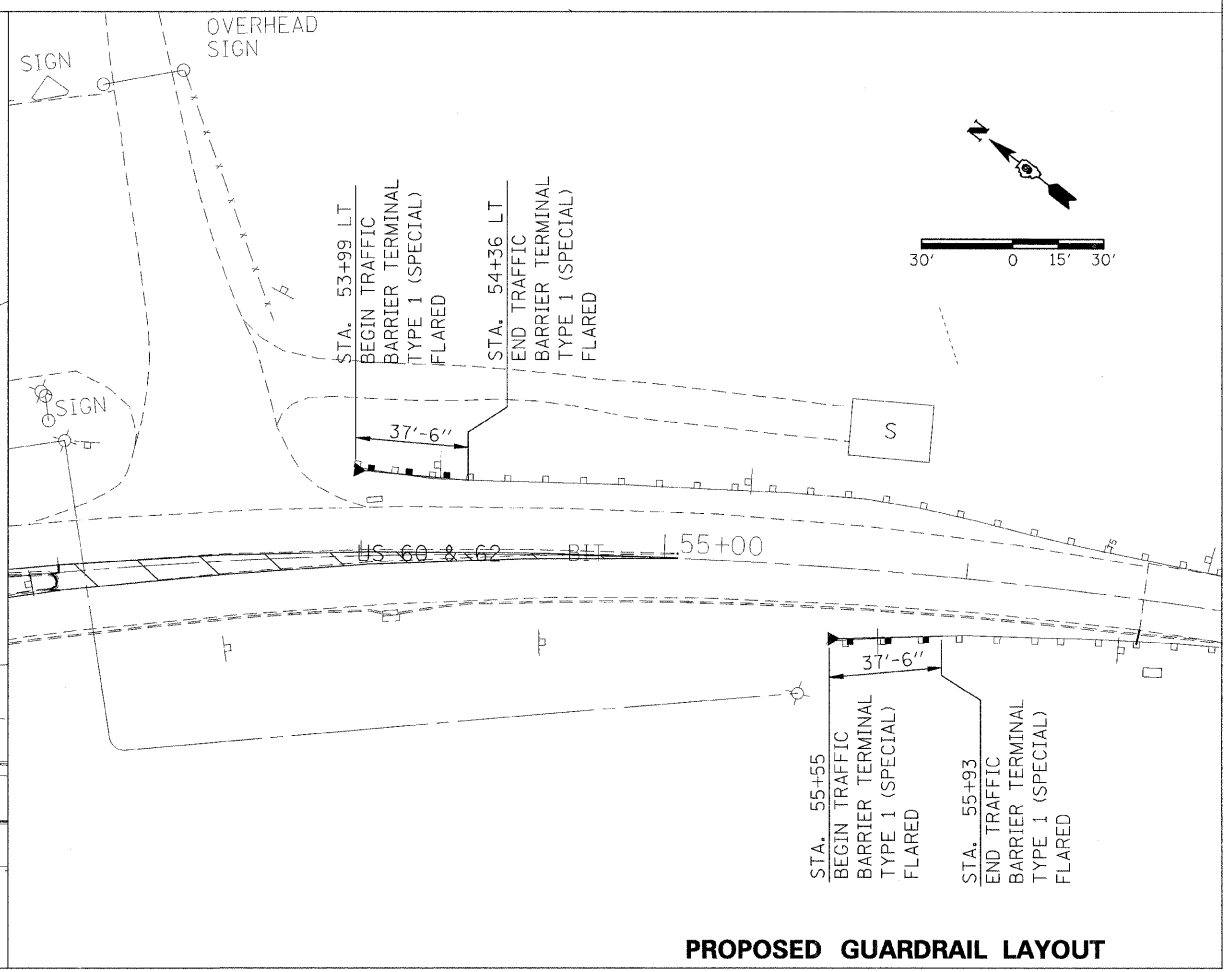
* FAP 14 (US51/60/62)
 ** 138(N,TS-2,RS-2)



PROPOSED PAVED SHOULDER LAYOUT



PROPOSED GUARDRAIL LAYOUT



PROPOSED GUARDRAIL LAYOUT

PLOT DATE = 1/22/2008
 FILE NAME = c:\p\projects\9802265_d90226p.dgn
 PLOT SCALE = 3/8"=1'-0"
 USER NAME = rmasdp