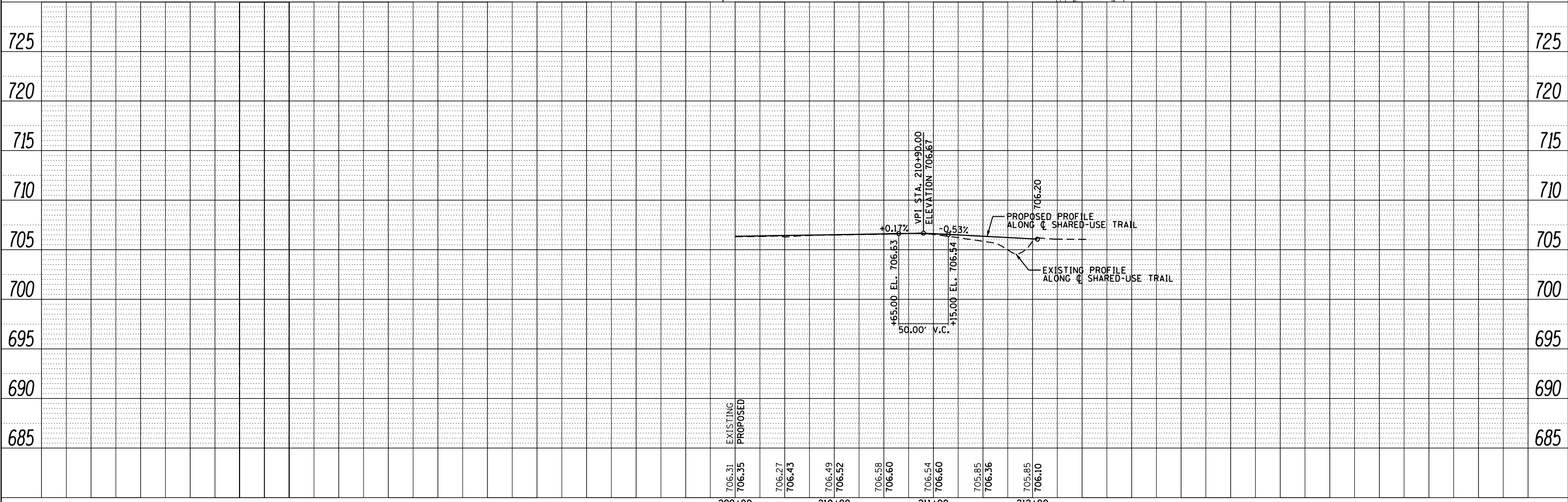
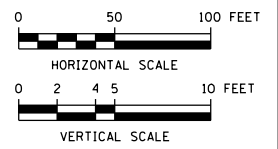
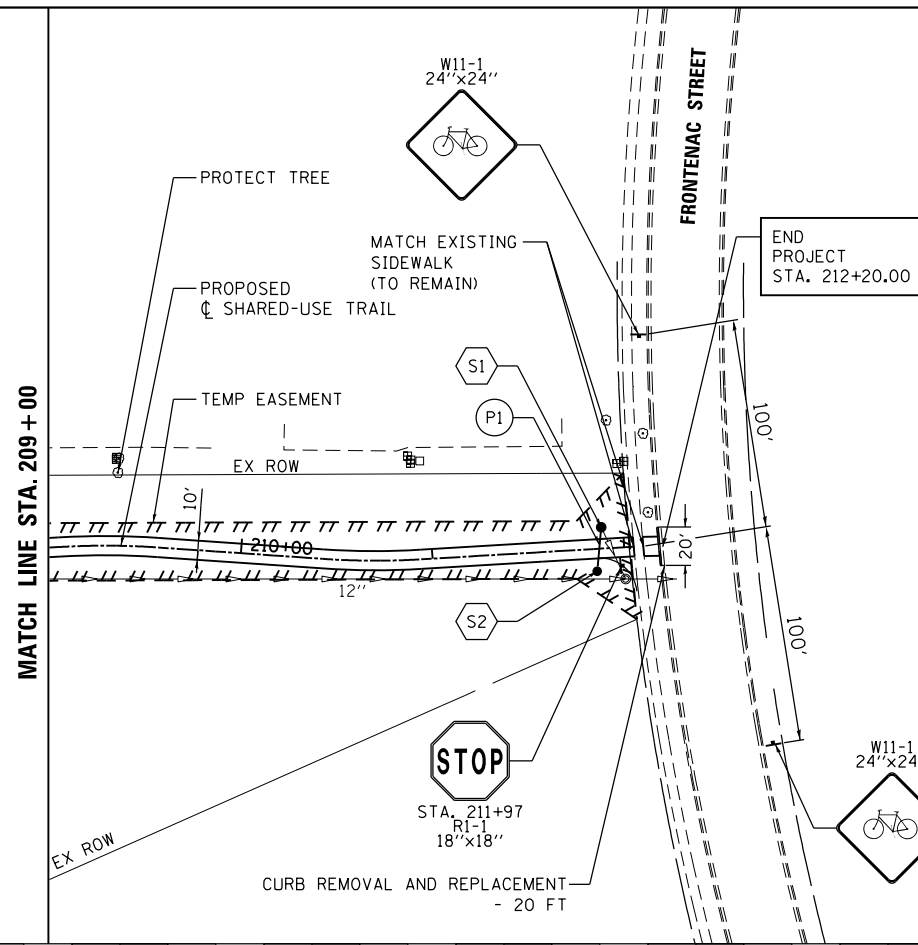


PLAN	SURVEYED	DATE
	PLOTTED	
	GRADES CHECKED	
	STRUCTURE NOT AT THIS CHECK	
	NO.	
	NOTE BOOK	
	NO.	
	CADD FILE NAME	

PROFILE	SURVEYED	DATE
	PLOTTED	
	GRADES CHECKED	
	STRUCTURE NOT AT THIS CHECK	
	NO.	
	NOTE BOOK	
	NO.	
	CADD FILE NAME	

FILE NAME: Q:\1101_25368667_US_34.ctb CN P:\2\Drawings\Roadway\Plan&Profile\1101\DIRR05-shr-P1-P2-TRAIL-002.dgn

- (S1) CATCH BASINS, TYPE A, 4'-DIAMETER, TYPE 8 GRATE
STA. 211+89.00, 11.1 LT
RIM EL.= 703.84
S INVERT EL.= 702.17
(EXISTING) SE INVERT EL.= 702.17
- (S2) CATCH BASINS, TYPE C, TYPE 8 GRATE
STA. 211+85.00, 12.5 RT
RIM EL.= 705.68
N INVERT EL.= 702.64
- (P1) STORM SEWER, CLASS A, TYPE 12" - 23' AT 2%
(S1 TO S2)



USER NAME = URS	DESIGNED - MB	REVISED -
	DRAWN - KJB	REVISED -
PLOT SCALE = 100.0000' / in.	CHECKED - SPF	REVISED -
PLOT DATE = 02/28/2014	DATE - 02/28/2014	REVISED -

STATE OF ILLINOIS
DEPARTMENT OF TRANSPORTATION

SHARED-USE TRAIL PLAN & PROFILE
SCALE: 50 SHEET NO. 2 OF 2 SHEETS STA. 209+00 TO STA. 212+05

F.A.P. RTE.	SECTION	COUNTY	TOTAL SHEETS	SHEET NO.
311	652-A	DuPAGE	383	62
CONTRACT NO. 60R06				
ILLINOIS FED. AID PROJECT				