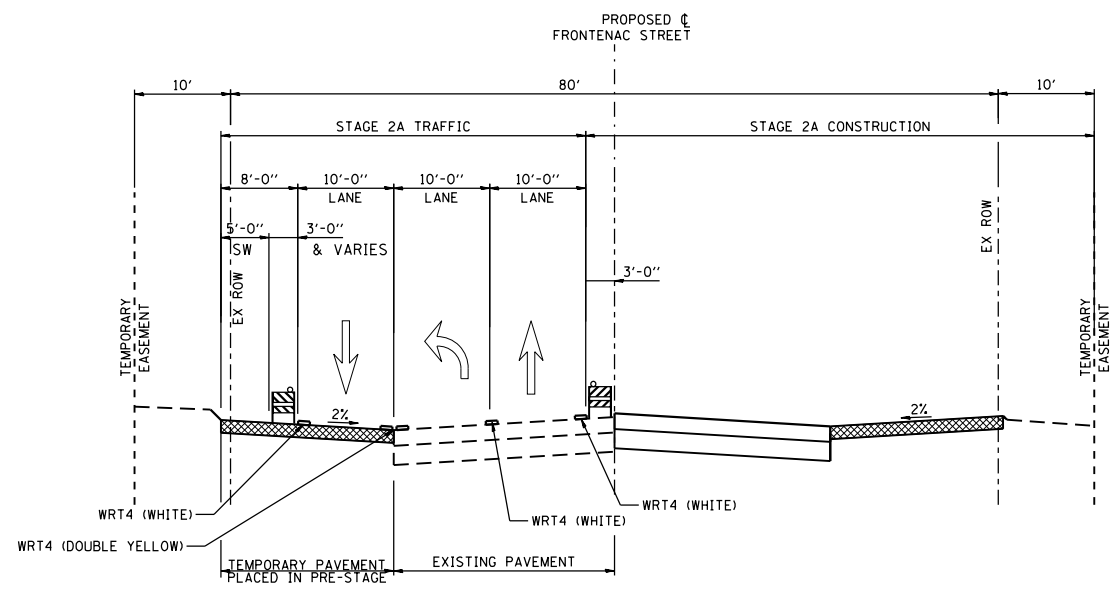


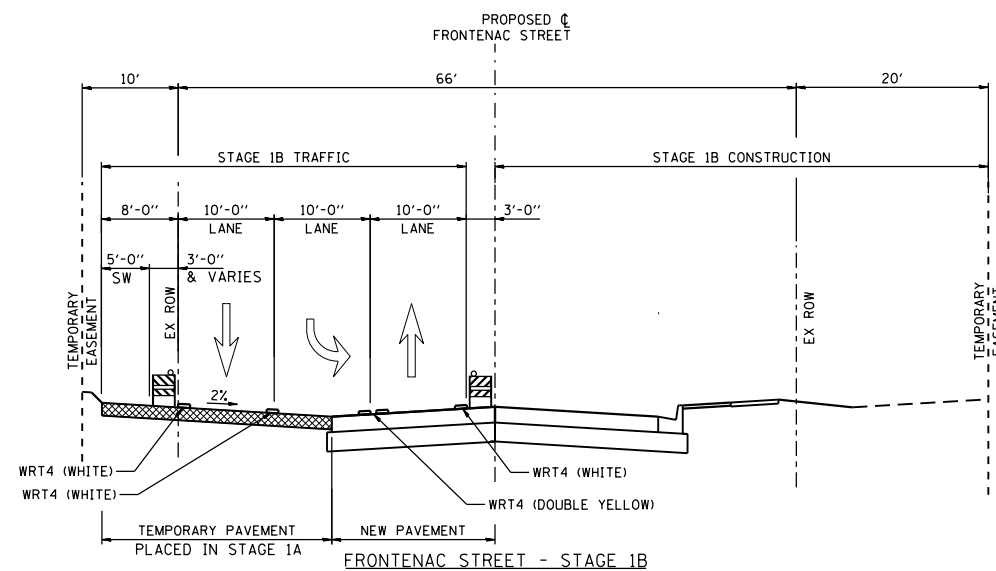
FRONTENAC STREET - STAGE 1A

US ROUTE 34
STA 53+00 TO STA 55+00



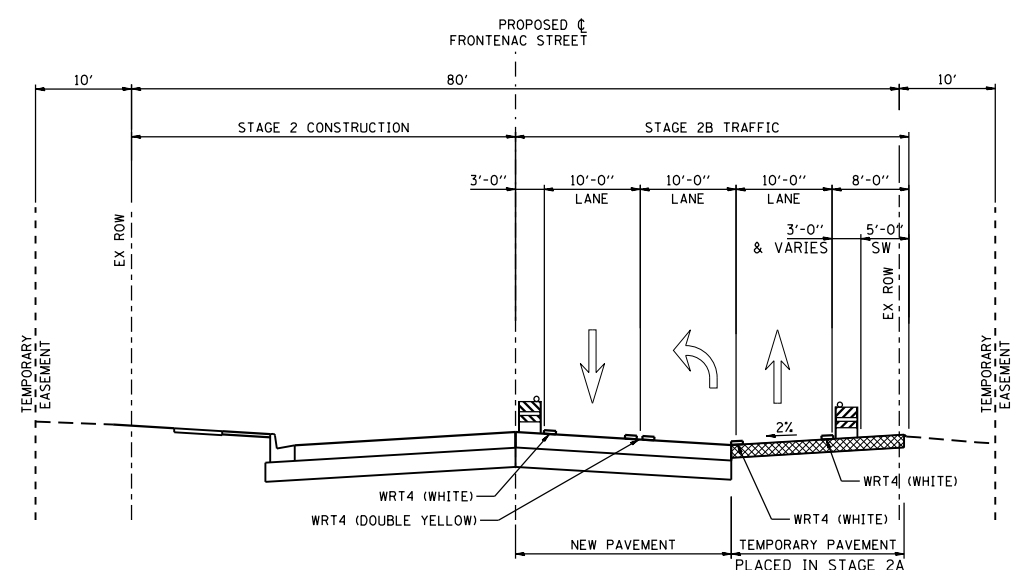
FRONTENAC STREET - STAGE 2A

US ROUTE 34
STA 50+30 TO STA 53+00



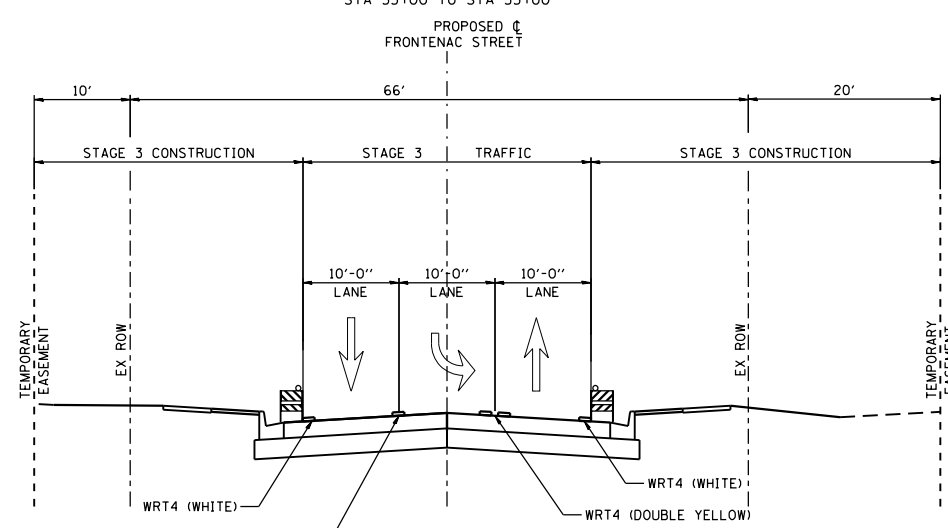
FRONTENAC STREET - STAGE 1B

US ROUTE 34
STA 53+00 TO STA 55+00



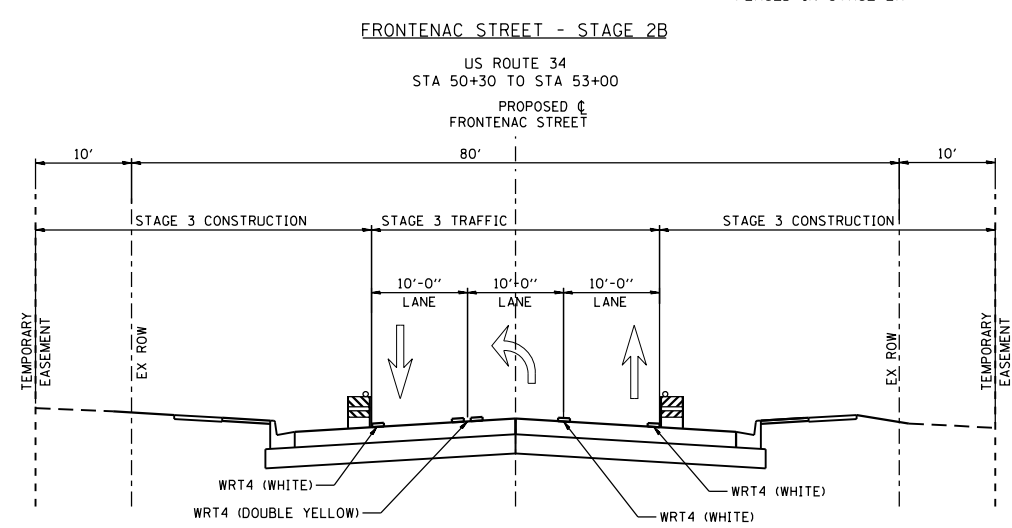
FRONTENAC STREET - STAGE 2B

US ROUTE 34
STA 50+30 TO STA 53+00



FRONTENAC STREET - STAGE 1C

US ROUTE 34
STA 53+00 TO STA 55+00



FRONTENAC STREET - STAGE 2C

US ROUTE 34
STA 50+30 TO STA 53+00

- LEGEND**
- TRPM = TEMPORARY RAISED REFLECTIVE PAVEMENT MARKER
 - WRT4 = WET REFLECTIVE TEMPORARY PAVEMENT TAPE TYPE III 4"
 - E4 = EPOXY PAVEMENT MARKING LINE 4"
 - [Hatched Box] = TEMPORARY PAVEMENT

FILE NAME = Q:\1\DOT_25368367_US 34.ctb CN Ph2\Drawings\Roadway\DOT\16606-Sub-Staging_Typical Section_4.dgn



USER NAME = URS	DESIGNED - MB	REVISED -
PLOT SCALE = 20.0000' / in.	DRAWN - KJB	REVISED -
PLOT DATE = 02/28/2014	CHECKED - SPF	REVISED -
	DATE - 02/28/2014	REVISED -

**STATE OF ILLINOIS
DEPARTMENT OF TRANSPORTATION**

**PROPOSED TYPICAL SECTION
FRONTENAC STREET STAGING**

SCALE: SHEET NO. OF SHEETS STA. TO STA.

F.A.P. RTE.	SECTION	COUNTY	TOTAL SHEETS	SHEET NO.
311	652-A	DUPAGE	383	72
CONTRACT NO. 60R06				
FED. ROAD DIST. NO. 1 ILLINOIS FED. AID PROJECT				