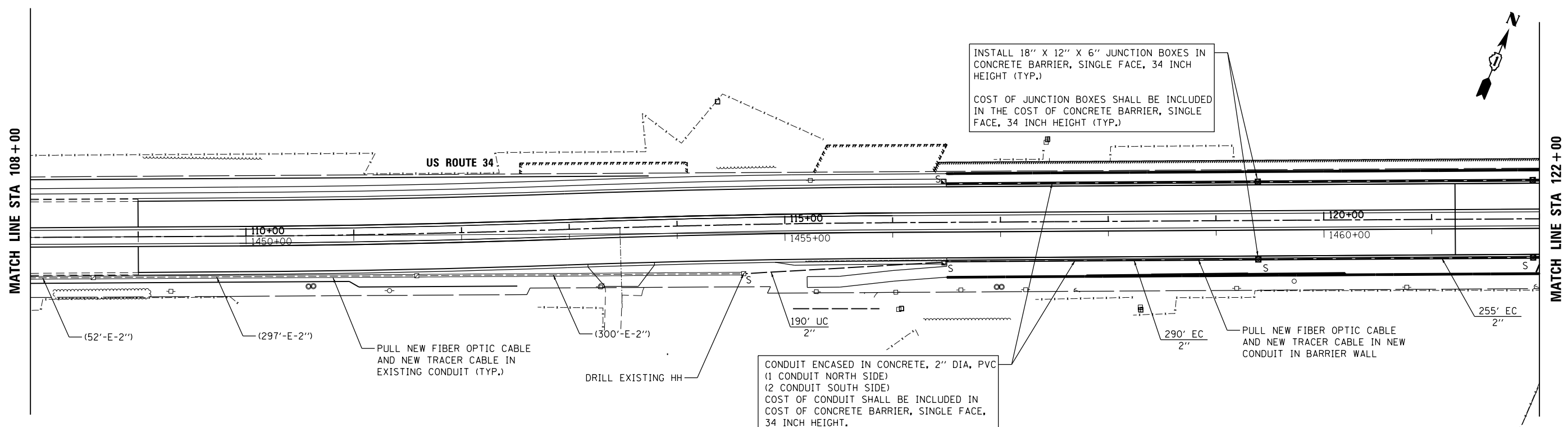
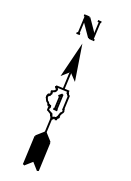



MATCH LINE STA 108+00



MATCH LINE STA 122+00



FILE NAME = Q:\DOT\_25368367\_US\_34.ctb CN Ph2Drawings\Roadway\Signals\168706-Sht-Interconnect\_Prop-Plan.dgn



USER NAME = URS	DESIGNED - MB	REVISED -
DRAWN - KJB	REVISED -	
PLOT SCALE = 100.0000' / in.	CHECKED - SPF	REVISED -
PLOT DATE = 02/28/2014	DATE - 02/28/2014	REVISED -

**STATE OF ILLINOIS  
DEPARTMENT OF TRANSPORTATION**

**PROPOSED INTERCONNECT PLAN  
US ROUTE 34 (OGDEN AVENUE)  
FROM LONG GROVE ROAD TO 75TH STREET**

SCALE: 1"=50'    SHEET NO. 1 OF 2 SHEETS    STA. 100+00 TO STA. 122+00

F.A.P. RTE.	SECTION	COUNTY	TOTAL SHEETS	SHEET NO.
311	652-A	DUPAGE	383	161
CONTRACT NO. 60R06				
FED. ROAD DIST. NO. 1 ILLINOIS FED. AID PROJECT				