








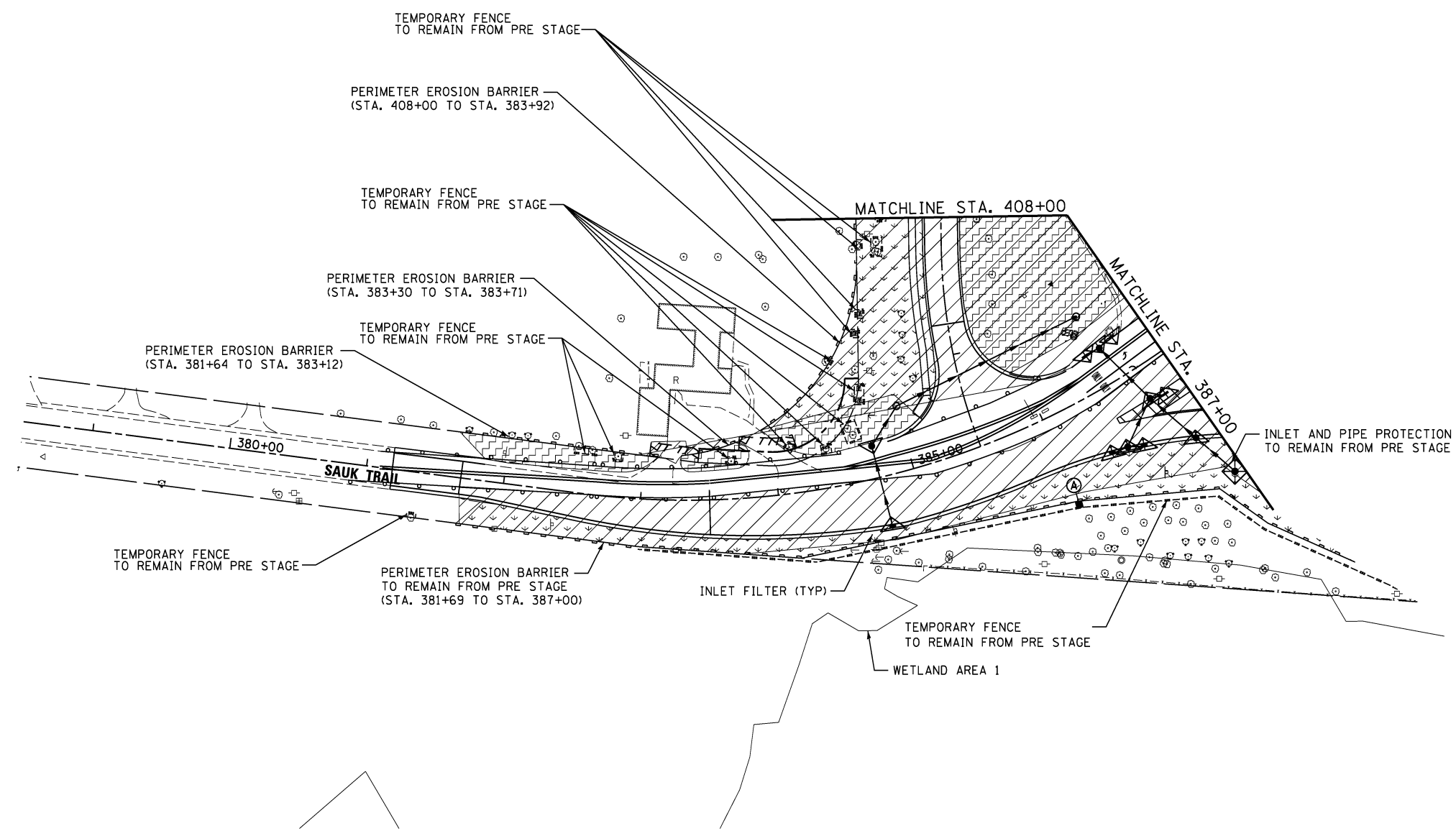
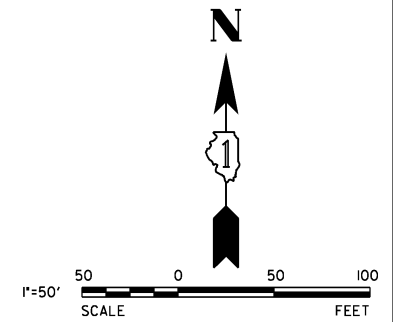


LEGEND

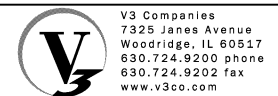
-  WORK AREA
-  TEMPORARY PAVEMENT
-  TEMPORARY EROSION CONTROL SEEDING WITH TEMPORARY EROSION CONTROL BLANKET
-  SEEDING (SALT TOLERANT ROADSIDE MIXTURE 7, CLASS 2A) WITH TEMPORARY EROSION CONTROL BLANKET
-  INLET FILTERS
-  INLET AND PIPE PROTECTION
-  PERIMETER EROSION BARRIER
-  TEMPORARY FENCE
-  TEMPORARY DITCH CHECK



TEMPORARY INFORMATION SIGNING



NOTES:
 INLET FILTERS INSTALLED DURING ALL PREVIOUS STAGES SHALL BE MAINTAINED THROUGH REMAINING STAGES UNLESS OTHERWISE DIRECTED BY THE ENGINEER.



USER NAME = hshah	DESIGNED - DTE	REVISED -
PLOT SCALE = 50.0000' / 1"	DRAWN - DRP	REVISED -
PLOT DATE = 8/21/2013	CHECKED - VJD	REVISED -
	DATE - 08/14/2013	REVISED -

**STATE OF ILLINOIS
 DEPARTMENT OF TRANSPORTATION**

EROSION CONTROL PLANS - STAGE 4a	
STATION 378+50 TO STATION 387+00	
SCALE: 1" = 50'	SHEET NO. 5 OF 5 SHEETS
STA. 378+50 TO STA. 387+00	

F.A.P. RTE.	SECTION	COUNTY	TOTAL SHEETS	SHEET NO.
353	11-Y-A	COOK	354	93
CONTRACT NO. 60R19				
ILLINOIS FED. AID PROJECT				