

STATE OF ILLINOIS
DEPARTMENT OF TRANSPORTATION
DIVISION OF HIGHWAYS

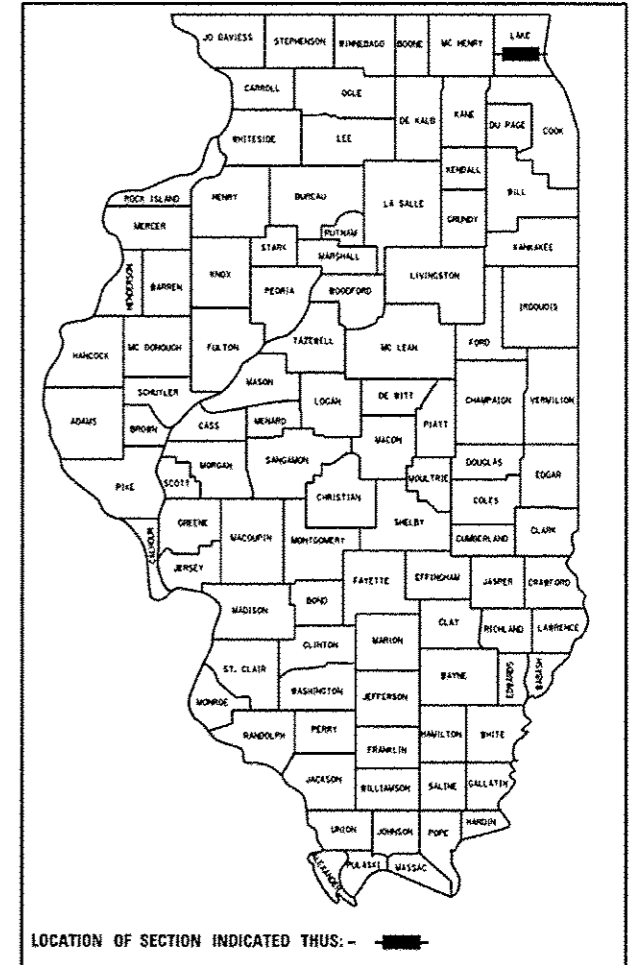
**PROPOSED
HIGHWAY PLANS**

F.A.U. ROUTE 1238: IL 176 (PARK AVE.)
OVER DES PLAINES RIVER
SECTION: P-2-I-1(12)
BRIDGE JOINT REPAIR
LAKE COUNTY

C-91-431-12

F.A.U. RTE.	SECTION	COUNTY	TOTAL SHEETS	SHEET NO.
1238	P-2-I-1(12)	LAKE	25	1
		ILLINOIS	CONTRACT NO. 60777	

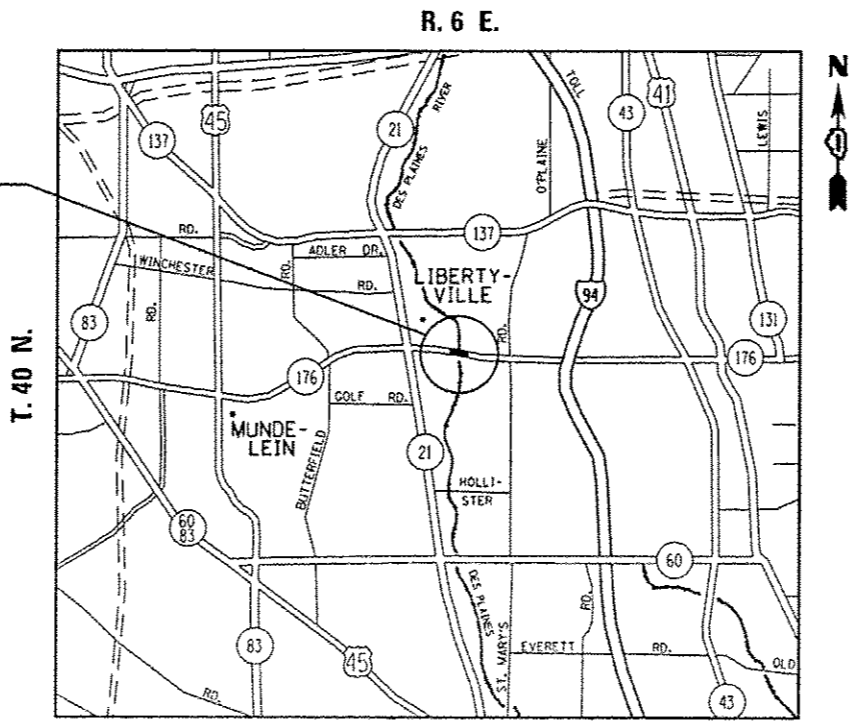
D-91-431-12



FOR INDEX OF SHEETS, SEE SHEET NO. 2
THE IMPROVEMENT IS LOCATED IN THE VILLAGE OF LIBERTYVILLE.

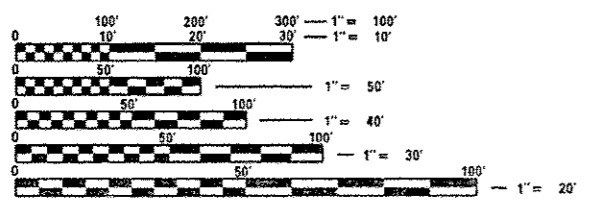
TRAFFIC DATA
ADT (2011) = 18,100
POSTED SPEED LIMIT = 40 MPH

IMPROVEMENT LOCATION
SN: 049-0068



LIBERTYVILLE TOWNSHIP

GROSS & NET LENGTH = 494.75 FT. = 0.094 MILE



FULL SIZE PLANS HAVE BEEN PREPARED USING STANDARD ENGINEERING SCALES. REDUCED SIZED PLANS WILL NOT CONFORM TO STANDARD SCALES. IN MAKING MEASUREMENTS ON REDUCED PLANS, THE ABOVE SCALES MAY BE USED.

J.U.L.I.E.
JOINT UTILITY LOCATION INFORMATION FOR EXCAVATION
1-800-892-0123
OR 811

PROJECT ENGINEER J. ALAIN MIDY (847) 221-3056
PROJECT MANAGER ISSAM RAYYAN (847) 705-4178

CONTRACT NO. 60777

STATE OF ILLINOIS
DEPARTMENT OF TRANSPORTATION
DIVISION OF HIGHWAYS

SUBMITTED February 4 20 14
John D. Baranzoni
DEPUTY DIRECTOR OF HIGHWAYS, REGION ENGINEER

March 21 20 14
John D. Baranzoni, P.E.
ENGINEER OF DESIGN AND ENVIRONMENT

March 21 20 14
Omer Osman, P.E.
DIRECTOR OF HIGHWAYS, CHIEF ENGINEER

PRINTED BY THE AUTHORITY
OF THE STATE OF ILLINOIS