







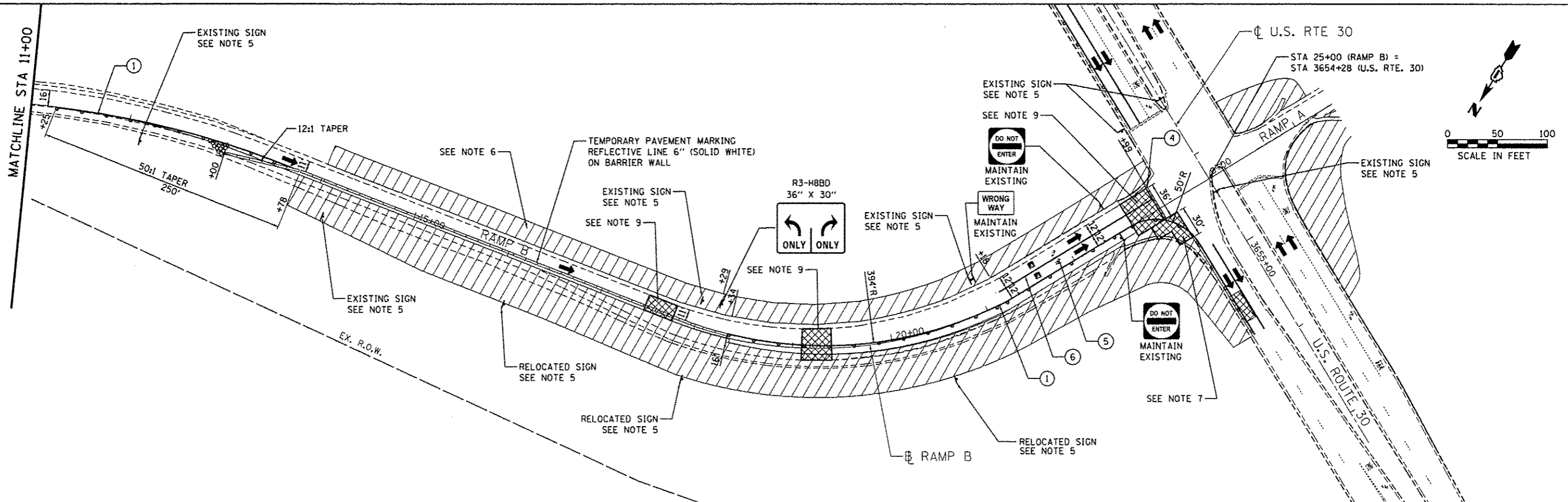
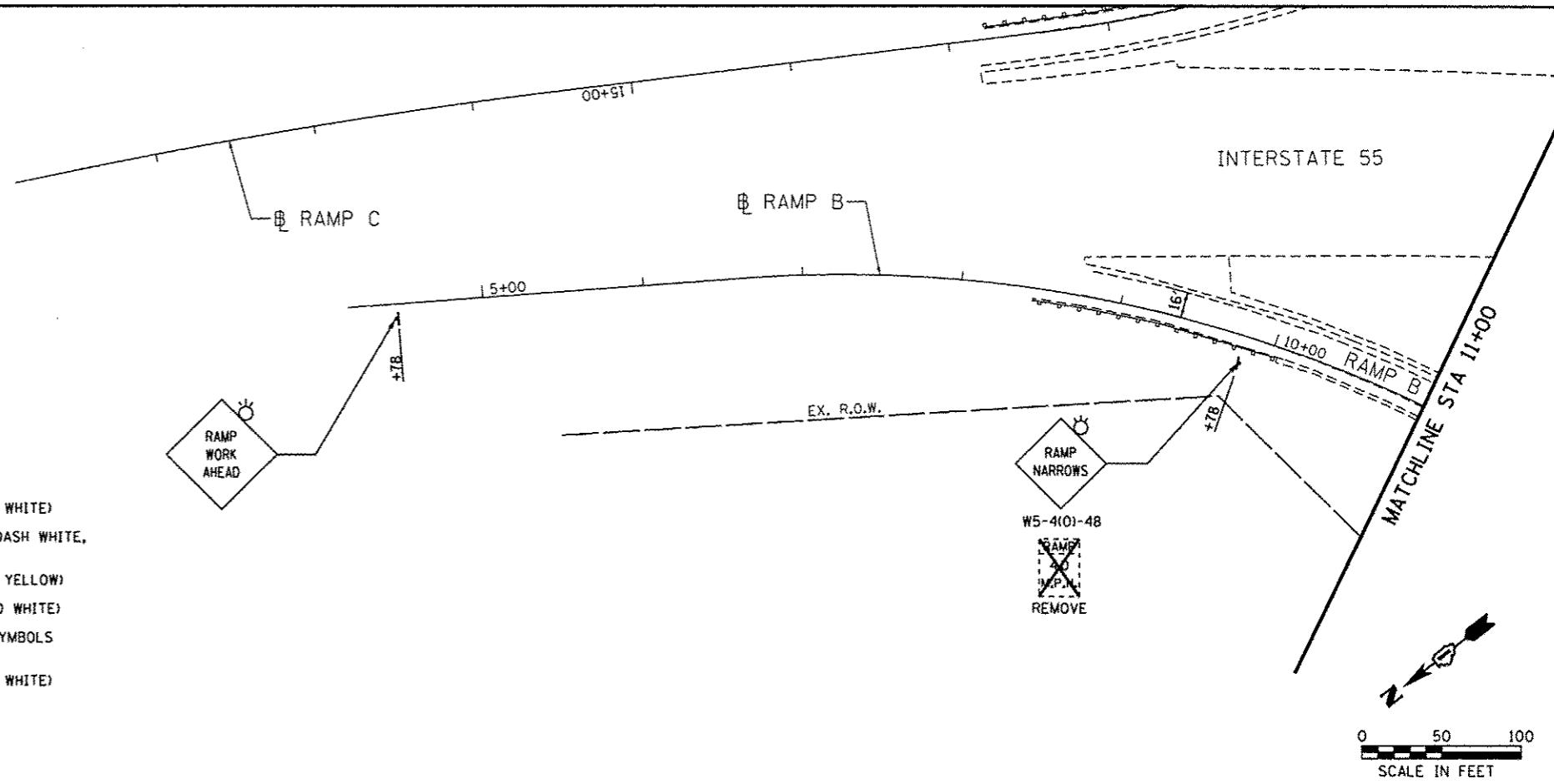


**NOTES**

1. PRIOR TO INSTALLING POST MOUNTED SIGNS, THE CONTRACTOR SHALL CONTACT J.U.L.I.E.
2. PORTABLE CHANGEABLE MESSAGE TO BE USED AT LOCATIONS AS DETERMINED BY THE ENGINEER.
3. ALL PAVEMENT MARKING USED FOR SUGGESTED STAGES OF CONSTRUCTION ARE TEMPORARY AND PER STANDARD SPECIFICATIONS FOR ROAD AND BRIDGE CONSTRUCTION, SECTION 703.
4. SEE SHEET 41 FOR US-30 TRAFFIC CONTROL AND STAGING.
5. SEE SIGNING PLAN SHEETS FOR SIGN REMOVAL/RELOCATION.
6. SEE ROADWAY LIGHTING PLAN SHEETS FOR LIGHTING REMOVAL, TEMPORARY LIGHTING, AND INSTALLATIONS OF LIGHTING.
7. PCC PRECAST SLABS TO BE INSTALLED USING NIGHT-TIME LANE CLOSURES.
8. CONTRACTOR CANNOT EXCEED DROP OFFS OF 24 INCHES IN SELECT WORK ZONES FOR MORE THAN 48 HOURS.
9. PCC PRECAST SLABS TO BE INSTALLED IN STAGE 2, USING NIGHT-TIME LANE CLOSURES.

**LEGEND**

-  WORK ZONE
  -  DIRECTION OF TRAFFIC
  -  TEMPORARY PLASTIC DRUMS WITH STEADY BURN MONO-DIRECTIONAL LIGHTS
  -  IMPACT ATTENUATOR, NON REDIRECTION TL3
  -  TRAFFIC SIGN
  -  TEMP. CONC. BARRIER W/ WALL MARKERS TYPE C @ 25 FT CTRS.
  -  TYPE III BARRICADE WITH FLASHING MONODIRECTIONAL LIGHTS
  -  PAVEMENT TO BE REPLACED WITH PCC PRECAST SLAB
- ① PAVEMENT MARKING TAPE, TYPE III - LINE 4" (SOLID WHITE)
  - ② PAVEMENT MARKING TAPE, TYPE III - LINE 5" (SKIP-DASH WHITE, 30' SKIP - 10' DASH)
  - ③ PAVEMENT MARKING TAPE, TYPE III - LINE 4" (SOLID YELLOW)
  - ④ PAVEMENT MARKING TAPE, TYPE III - LINE 24" (SOLID WHITE)
  - ⑤ PAVEMENT MARKING TAPE, TYPE III - LETTERS AND SYMBOLS (SOLID WHITE)
  - ⑥ PAVEMENT MARKING TAPE, TYPE III - LINE 6" (SOLID WHITE)



**SINGH**  
SINGH & ASSOCIATES INC.  
CONSULTING ENGINEERS

USER NAME = .USER.	DESIGNED - AS/OB	REVISED -
FILE NAME = D:\60413-sh1-staging6.dgn	DRAWN - AS/OB	REVISED -
PLOT SCALE = 58.0000' / in.	CHECKED - JY	REVISED -
PLOT DATE = 12/17/2013	DATE - 12/17/2013	REVISED -

STATE OF ILLINOIS  
DEPARTMENT OF TRANSPORTATION

SUGGESTED STAGES OF CONSTRUCTION AND TRAFFIC CONTROL  
RAMP B - STAGE 1

SCALE: 1" = 50' SHEET 1 OF 5 SHEETS STA. 5+00 TO STA. 23+50

F.A.P. RTE. 575	SECTION 14-N	COUNTY WILL	TOTAL SHEETS 163	SHEET NO. 38
CONTRACT NO. 60W13				
ILLINOIS FED. AID PROJECT				