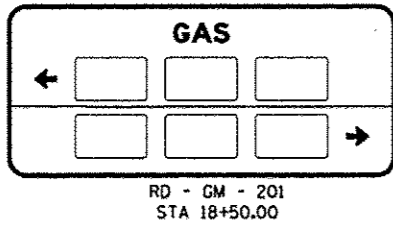
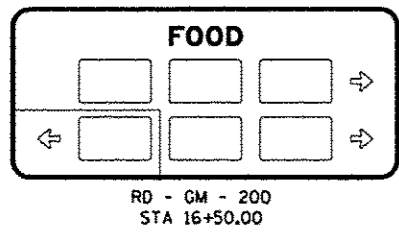
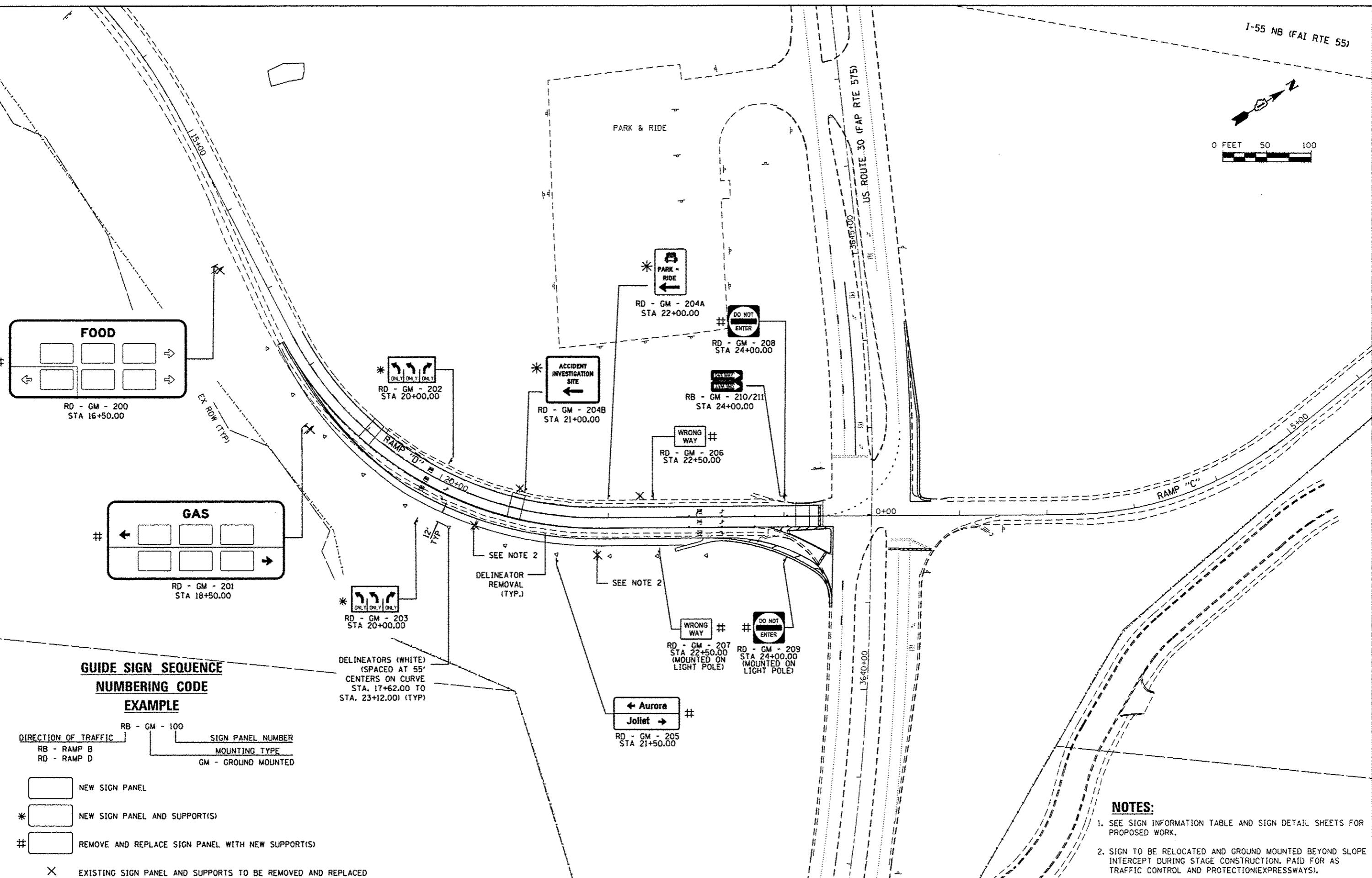
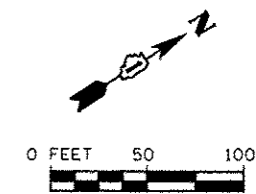


I-55 NB (FAI RTE 55)



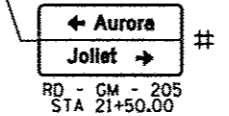
**GUIDE SIGN SEQUENCE
NUMBERING CODE
EXAMPLE**

RB - GM - 100	SIGN PANEL NUMBER
DIRECTION OF TRAFFIC	MOUNTING TYPE
RB - RAMP B	GM - GROUND MOUNTED
RD - RAMP D	

DELINEATORS (WHITE)
(SPACED AT 55'
CENTERS ON CURVE
STA. 17+62.00 TO
STA. 23+12.00) (TYP)

- NEW SIGN PANEL
- * □ NEW SIGN PANEL AND SUPPORT(S)
- # □ REMOVE AND REPLACE SIGN PANEL WITH NEW SUPPORT(S)
- X EXISTING SIGN PANEL AND SUPPORTS TO BE REMOVED AND REPLACED

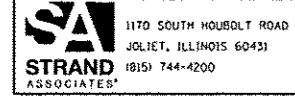
SEE NOTE 2
DELINEATOR
REMOVAL
(TYP.)



NOTES:

- SEE SIGN INFORMATION TABLE AND SIGN DETAIL SHEETS FOR PROPOSED WORK.
- SIGN TO BE RELOCATED AND GROUND MOUNTED BEYOND SLOPE INTERCEPT DURING STAGE CONSTRUCTION. PAID FOR AS TRAFFIC CONTROL AND PROTECTION (EXPRESSWAYS).

FILE NAME = S:\A\2013\63382-6399\6346\6355\Micro\0420_Sheets\60W13-11-13gn-0.dgn



USER NAME = dennisw	DESIGNED = JLB	REVISED =
MODEL NAME = Default	DRAWN = DJW	REVISED =
PLOT SCALE = 1/8"=1'-0"	CHECKED = BMA	REVISED =
PLOT DATE = 12/18/2013	DATE = 12/17/13	REVISED =

STATE OF ILLINOIS
DEPARTMENT OF TRANSPORTATION

SIGNAGE PLAN
RAMP "D"

SCALE:	SHEET	OF	SHEETS	STA.	TO	STA.
--------	-------	----	--------	------	----	------

F.A.P. RTE.	SECTION	COUNTY	TOTAL SHEETS	SHEET NO.
575	14-N	WILL	163	53
CONTRACT NO. 60W13				

ILLINOIS FED. AID PROJECT