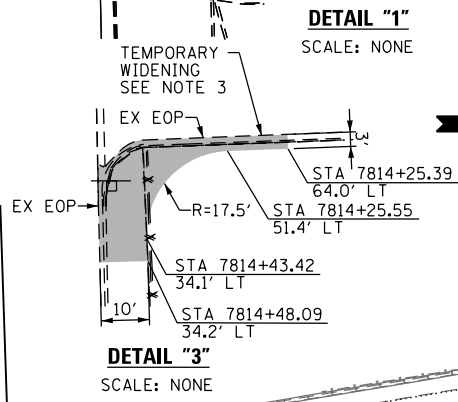
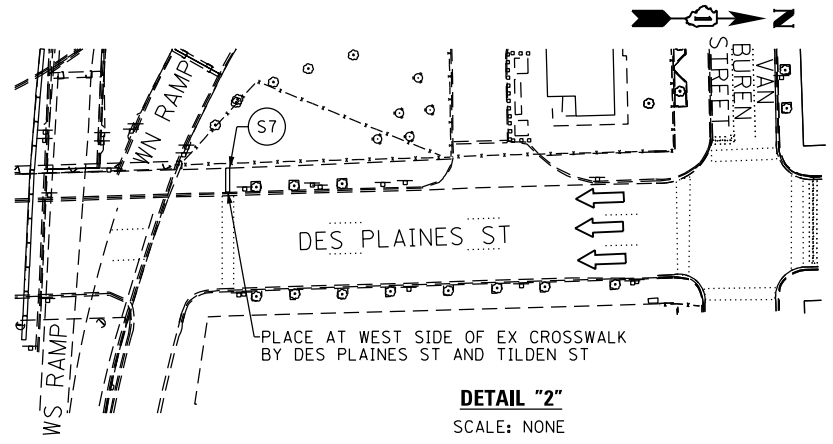
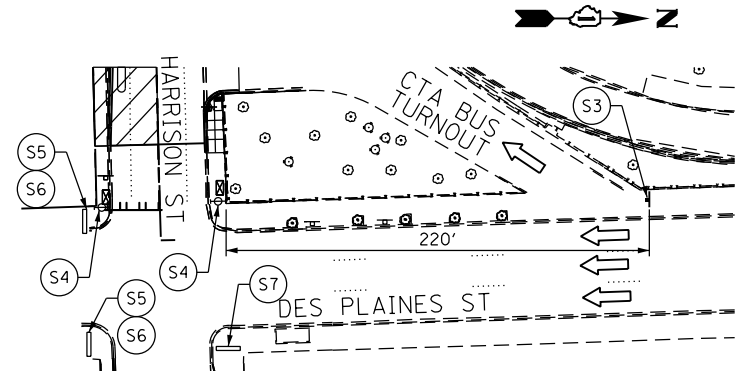


PROPOSED TEMP PAVEMENT MARKINGS AND TRAFFIC CONTROL DEVICES

- (A) TEMP EPOXY PVT MK LINE 4 (SOLID WHITE)
- (B) TEMP EPOXY PVT MK LINE 4 (SOLID YELLOW)
- (C) TEMP EPOXY PVT MK LINE 8 (SOLID WHITE)
- (D) TEMP EPOXY PVT MK LINE 12 (WHITE CHEVRONS @ 45°, 30' SPACING) (TYP)
- (E) TEMP EPOXY PVT MK LINE 5 (10' DASH 30' SKIP, WHITE)
- (F) TEMP EPOXY PVT MK LINE 4 (2' DASH 6' SKIP, WHITE)
- (G) TYPE II BARRICADE OR DRUMS WITH STEADY BURN MONODIRECTIONAL LIGHT @ 50' C-C (TYP) ON TAPERS AND @ 100' C-C (TYP) ON TANGENTS
- (H) TYPE II BARRICADE OR DRUMS WITH STEADY BURN MONODIRECTIONAL LIGHT @ 50' C-C (TYP) ON RAMP TAPERS
- (I) DIRECTIONAL INDICATOR BARRICADE WITH STEADY BURN MONODIRECTIONAL LIGHT @ 50' C-C
- (J) TEMP CONC BARRIER @ 12:1 ON TAPERS UNLESS OTHERWISE NOTED
- (K) IMP ATTN TEMP FRN TL3

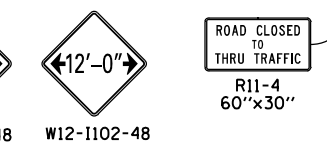
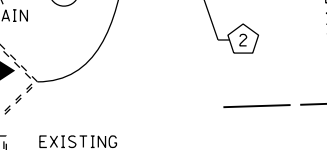
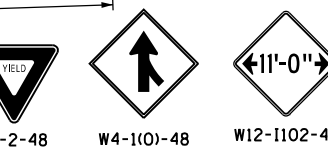

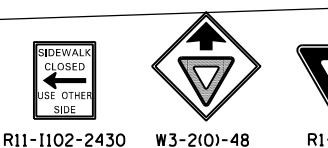
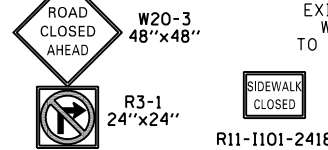
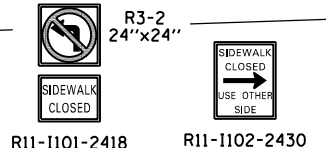
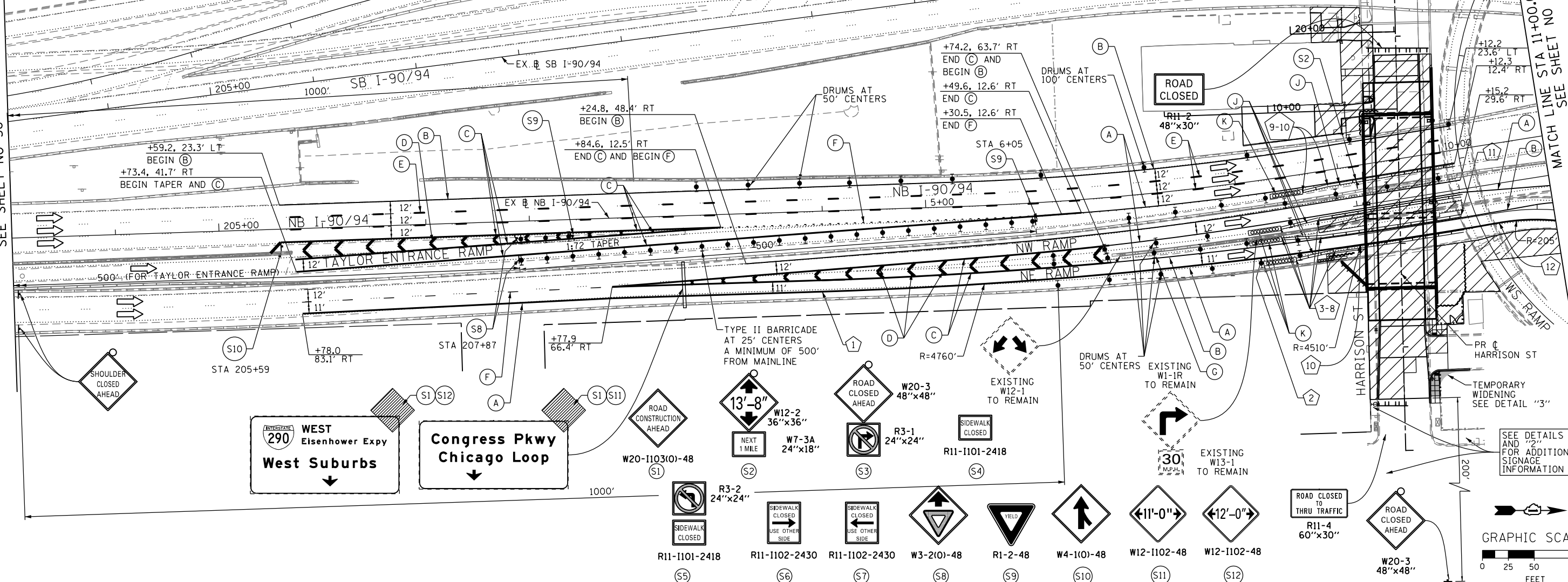
NOTE:

1. DENOTES LAYOUT POINT NUMBER, SEE SHEET 38 FOR LAYOUT INFORMATION
2. SEE SHEET 37 FOR LEGEND AND TYPICAL SECTIONS
3. SEE SHEET 37 FOR TEMPORARY WIDENING TYPICAL SECTION

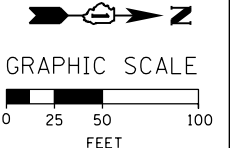


MATCH LINE STA 203+00.00 NB I-90/94
SEE SHEET NO 38

MATCH LINE STA 11+00.00 NB I-90/94
SEE SHEET NO 40



SEE DETAILS "1" AND "2" FOR ADDITIONAL SIGNAGE INFORMATION



D160W71-Sht-Staging1-02.dgn
USER NAME = pimsarno
PLOT SCALE = 100.0000' / in.
PLOT DATE = 2/19/2014

DESIGNED - OPS	REVISED -
DRAWN - OPS	REVISED -
CHECKED - DBM	REVISED -
DATE - 02/19/14	REVISED -

**STATE OF ILLINOIS
DEPARTMENT OF TRANSPORTATION**

SUGGESTED STAGES OF CONSTRUCTION AND TRAFFIC CONTROL PLAN
STAGE 1
SCALE: 1" = 50' SHEET 2 OF 3 SHEETS STA. TO STA.

F.A.I. RTE.	SECTION	COUNTY	TOTAL SHEETS	SHEET NO.
90/94/290	2013-036R	COOK	256	39
CONTRACT NO. 60W71				
ILLINOIS FED. AID PROJECT				