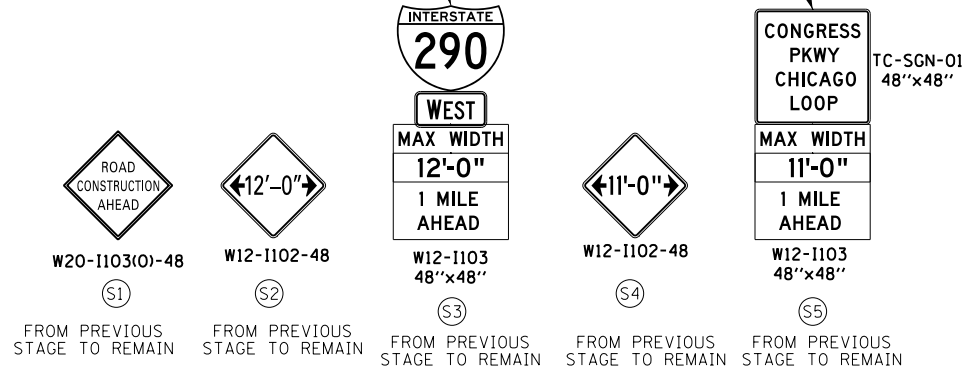


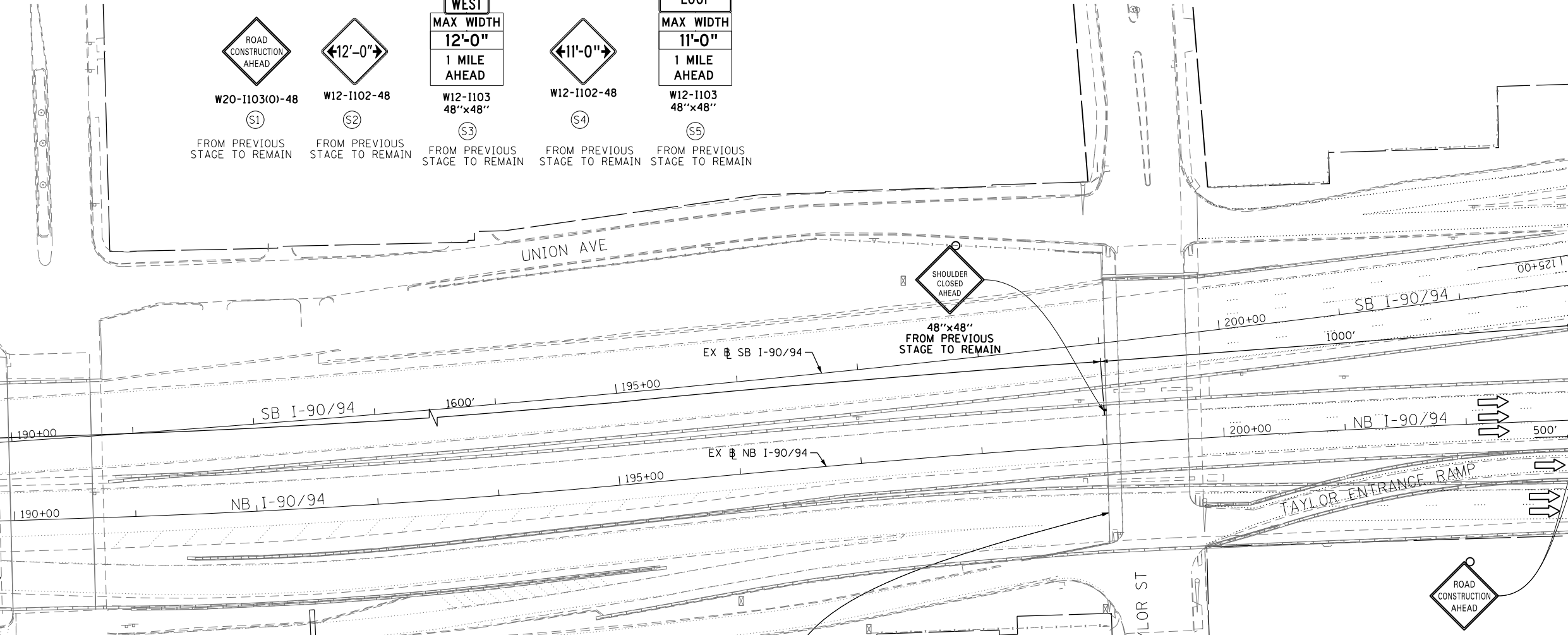

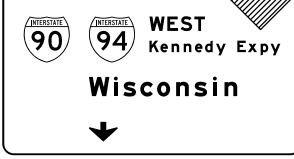


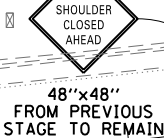
FILE PATH = p:\388935\pmt\aeconom\line\local\p\AECD\000\Documents\01_Americas\Transportation\60269938_Circle\Phase_1\000_CAD\005_Roadway\Sheets\60W71_Contract\0160W71-Sht-Staging2-01.dgn

PLACE SIGN IN ADVANCE OF STA 205+78
(EX NB I-90/94)
FROM PREVIOUS STAGE TO REMAIN

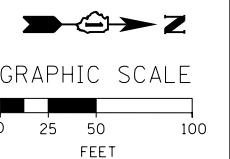
SIGN IN ADVANCE OF STA 205+78
(EX NB I-90/94)
FROM PREVIOUS STAGE TO REMAIN



UNION AVE



MATCH LINE STA 203+00.00 NB I-90/94
SEE SHEET NO 42



D160W71-Sht-Staging2-01.dgn
USER NAME = pimsarno
PLOT SCALE = 50.0000' / in.
PLOT DATE = 12/19/2013

DESIGNED - OPS	REVISED -
DRAWN - OPS	REVISED -
CHECKED - DBM	REVISED -
DATE - 12/20/13	REVISED -

STATE OF ILLINOIS
DEPARTMENT OF TRANSPORTATION

SUGGESTED STAGES OF CONSTRUCTION AND TRAFFIC CONTROL PLAN
STAGE 2
SCALE: 1" = 50' SHEET 1 OF 3 SHEETS STA. TO STA.

F.A.I. RTE.	SECTION	COUNTY	TOTAL SHEETS	SHEET NO.
90/94/290	2013-036R	COOK	256	41
CONTRACT NO. 60W71				
ILLINOIS FED. AID PROJECT				