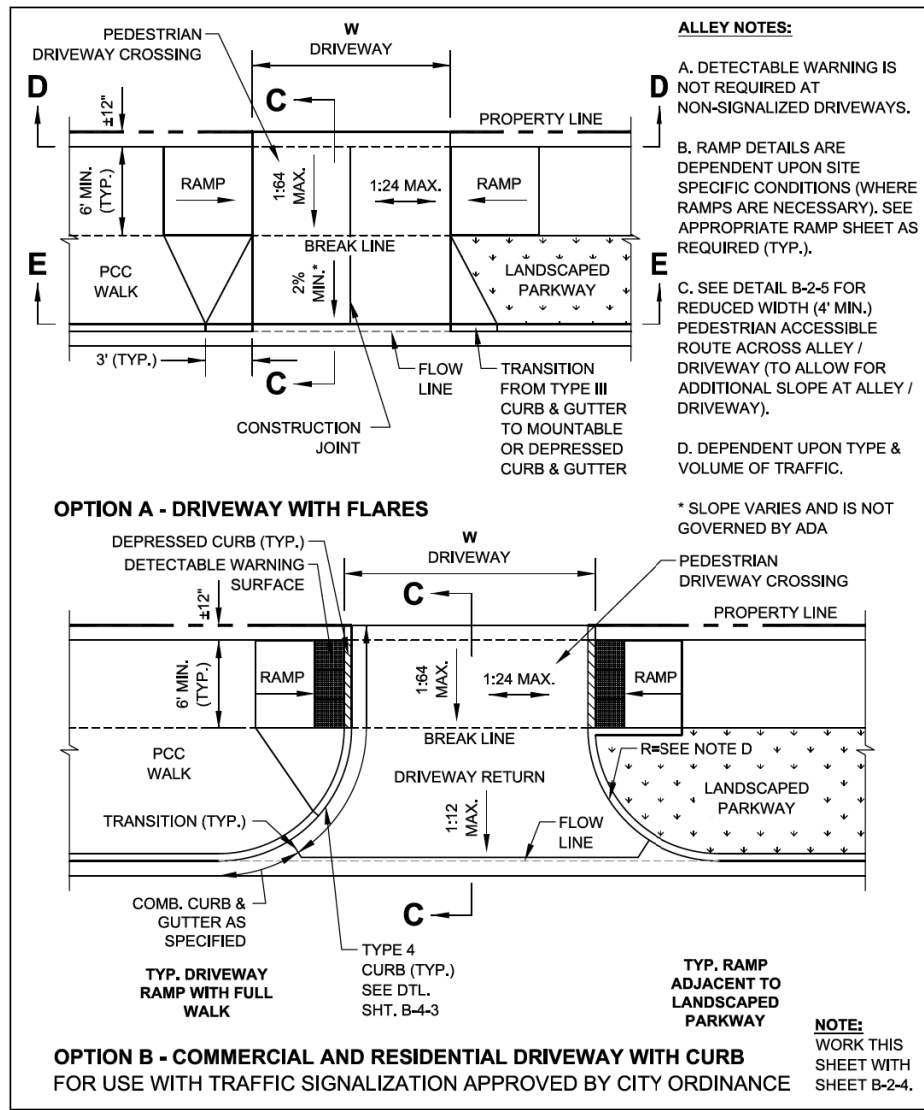


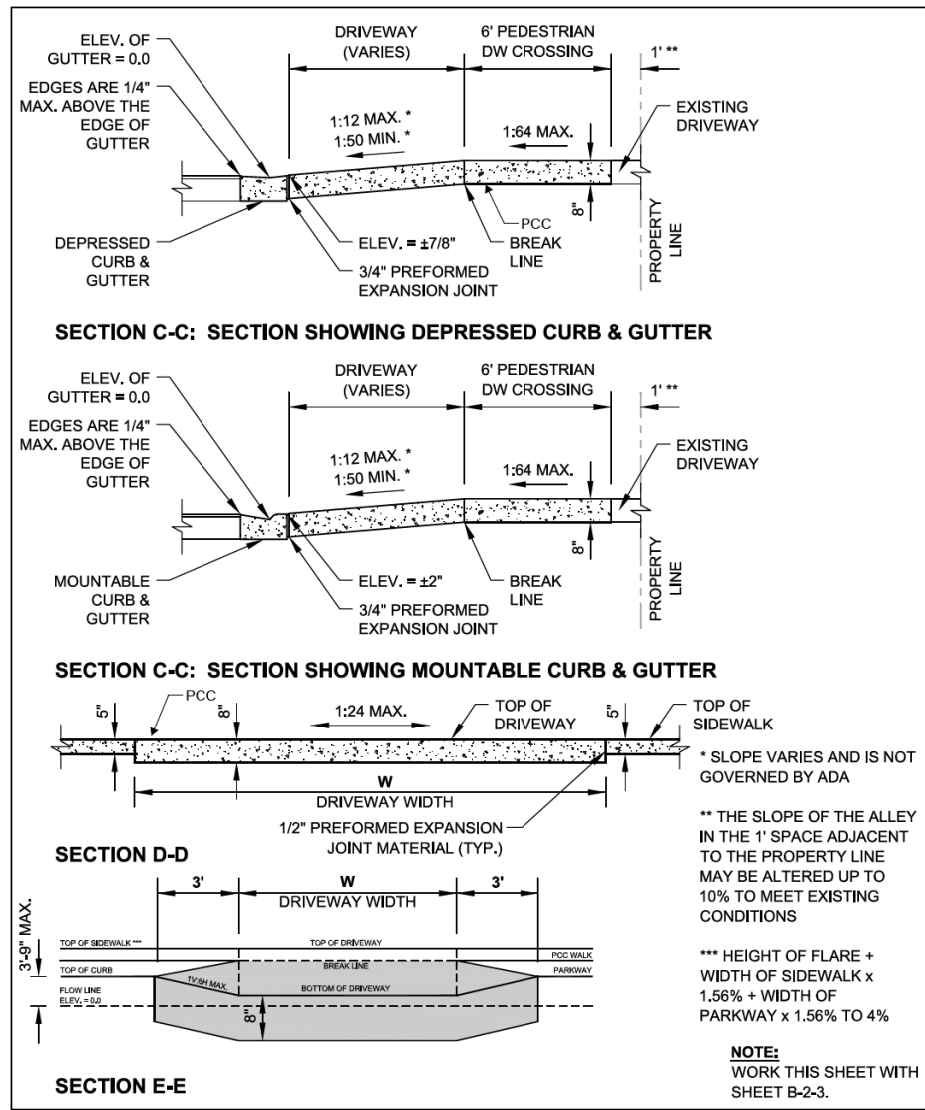
FILE PATH = p:\388035-p\m\1\escomon\me\local\p\AECD\00\Documents\01_Americas\Transportation\62629938_Circle Phase_1\000_CAD\005_Roadway\Sheets\60W71_Contract\0160W71-sht-CDOT-ADA-02.dgn



DATE	REVISION
02/20/07	REVISION 1
11/15/07	REVISION 2
11/14/08	REVISION 3
11/02/09	REVISION 4
08/10/12	REVISION 5

CITY OF CHICAGO
DRIVEWAY CONSTRUCTION PLAN VIEWS
SHEET B-2-3

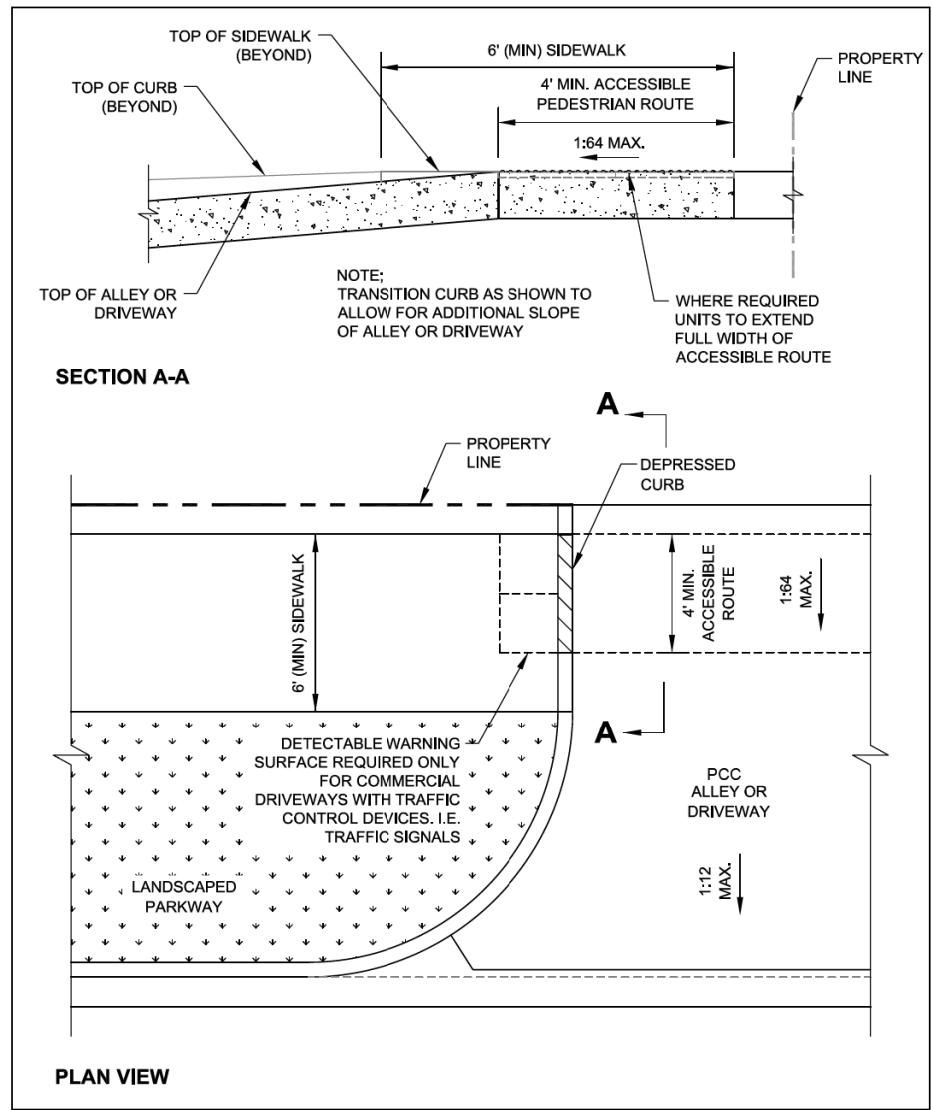
SCALE: NOT TO SCALE
DATE: 10/23/2006
DRAWN BY: CDOT
CHECKED BY: LCM



DATE	REVISION
02/20/07	REVISION 1
11/15/07	REVISION 2
11/14/08	REVISION 3
11/02/09	REVISION 4
08/10/12	REVISION 5
01/01/14	REVISION 6

CITY OF CHICAGO
DRIVEWAY CONSTRUCTION SECTIONS
SHEET B-2-4

SCALE: NOT TO SCALE
DATE: 10/23/2006
DRAWN BY: CDOT
CHECKED BY: GK



DATE	REVISION
02/20/07	REVISION 1
11/15/07	REVISION 2
11/14/08	REVISION 3
11/02/09	REVISION 4
08/10/12	REVISION 5
01/01/14	REVISION 6

CITY OF CHICAGO
ALLEY & DRIVEWAY DETAIL FOR REDUCED WIDTH PEDESTRIAN ACCESS ROUTE
SHEET B-2-5

SCALE: NOT TO SCALE
DATE: 10/23/2006
DRAWN BY: CDOT
CHECKED BY: GK



D160W71-sht-CDOT-ADA-02.dgn	DESIGNED - OPS	REVISED -
USER NAME = chiuw	DRAWN - OPS	REVISED -
PLOT SCALE = 2.0000' / in.	CHECKED - DBM	REVISED -
PLOT DATE = 2/18/2014	DATE - 02/19/14	REVISED -

STATE OF ILLINOIS
DEPARTMENT OF TRANSPORTATION

CITY OF CHICAGO
ADA STANDARDS

SCALE: N.T.S. SHEET 2 OF 4 SHEETS STA. TO STA.

F.A.I. RTE.	SECTION	COUNTY	TOTAL SHEETS	SHEET NO.
90/94/290	2013-036R	COOK	256	63
CONTRACT NO. 60W71				
ILLINOIS FED. AID PROJECT				