

FOR INFORMATION ONLY

**STATE OF ILLINOIS**  
**DEPARTMENT OF TRANSPORTATION**  
**DIVISION OF HIGHWAYS**  
**PLANS FOR PROPOSED**  
**FEDERAL AID INTERSTATE HIGHWAY**

INDEX OF VOLUMES		
VOL. NO.	DESCRIPTION	NO. OF SHEETS
1	ROADWAY PLANS & GENERAL SHEETS	151
2	MAINTENANCE OF TRAFFIC & ROADWAY CROSS SECTIONS	81
3	BRIDGES & ASSOCIATED STRUCTURES	79
4	RETAINING WALLS	38
5	ROADWAY LIGHTING & SURVEILLANCE	36
TOTAL		385

NOTE: FOR INDEX OF SHEETS SEE SHEET NO. 2

PLAN 1 INCH = 50 FEET  
 PROFILE VERT. 1 INCH = 50 FEET  
 PROFILE HORIZ. 1 INCH = 5 FEET  
 CROSS SECTIONS 1 INCH = 10 FEET HORIZONTAL  
 1 INCH = 5 FEET VERTICAL

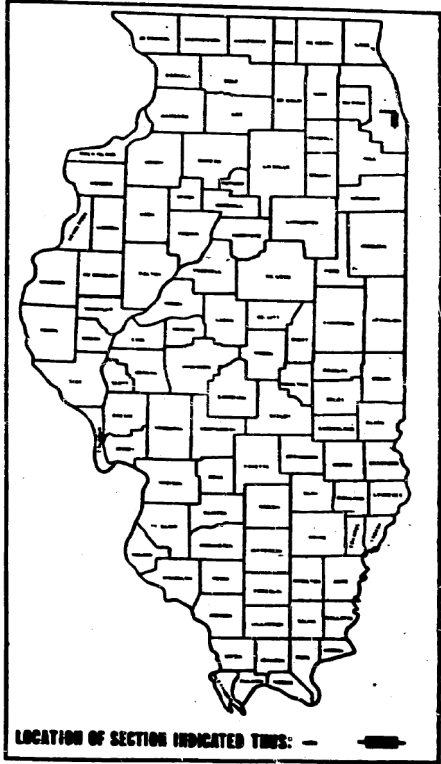
**VOLUME NO. 1**

F.A.I. ROUTE 90/94 (DAN RYAN EXPRESSWAY)  
 SECTION 1985 - 080 R  
 PROJECT IDR-94-3 (268) 52  
 COOK COUNTY  
 C-91-433-85

ROADWAY GRADING AND PAVING  
 MAXWELL STREET TO I-290


F.A. RTE.	SECTION	COUNTY	TOTAL SHEETS	SHEET NO.
90/94		COOK	151	1

\* 1985-080 R  
 P-91-179-84



**DESIGN DESIGNATION**

DAN RYAN EXPRESSWAY (MAINLINE S.B. & N.B.) } 453,700 (2000) TRUNK 18.41 (15" CRPCC - 20) Δ  
 COLLECTOR-DISTRIBUTOR (S.B. & N.B.) }  
 N.B. ROOSEVELT RD./RUBLE ST. } 19,300 (2000) AREA SERVICE 16.08 (12" PCC - 20)  
 S.B. ROOSEVELT RD./UNION AVE. }  
 N.B. TAYLOR ST. ENTRANCE RAMP }  
 TAYLOR ST. MAINLINE EXIT } 7,700 (2000) AREA SERVICE 4.67 (10" PCC - 20)  
 AND RAMP W-S }



FULL SIZE PLANS HAVE BEEN PREPARED USING STANDARD ENGINEERING SCALES, REDUCED SIZED PLANS WILL NOT CONFORM TO STANDARD SCALES, IN MAKING MEASUREMENTS ON REDUCED PLANS, THE ABOVE SCALES MAY BE USED.

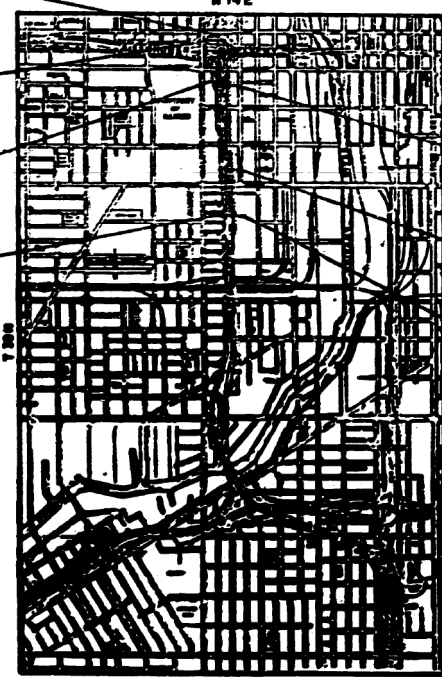
CONTRACT NO. **80063**

PROJECT ENDS  
 STA. 17+50 (S.B.)  
 STA. 14+75 (N.B.)  
 DAN RYAN EXPRESSWAY

STA. EQ. 99, DAN RYAN EXPRESSWAY  
 STA. 16+37.66 BK + STA. 16+37.67 AMD.

STA. EQ. 88, DAN RYAN EXPRESSWAY  
 STA. 209+89.95 BK + STA. 3+11.89 AMD

PROJECT BEGINS  
 STA. 183+13.36  
 DAN RYAN EXPRESSWAY



STA. EQ. N8, DAN RYAN EXPRESSWAY  
 STA. 209+89.95 BK + STA. 3+06.94 AMD

STA. EQ. N8, DAN RYAN EXPRESSWAY  
 STA. 196+40.97 BK + STA. 196+39.94 AMD

STA. EQ. S8, DAN RYAN EXPRESSWAY  
 STA. 183+87.10 BK + STA. 183+15.36 AMD



**STATE OF ILLINOIS**  
**DEPARTMENT OF TRANSPORTATION**  
**DIVISION OF HIGHWAYS**

DESIGNED BY: Ralph C. Nelson DATE: 11-26-87  
 DRAWN BY: [Signature] DATE: 11-26-87  
 CHECKED BY: [Signature] DATE: 11-26-87  
 APPROVED BY: [Signature] DATE: 11-26-87

DEPARTMENT OF TRANSPORTATION  
 FEDERAL HIGHWAY ADMINISTRATION

DIVISION ADMINISTRATOR \_\_\_\_\_ DATE \_\_\_\_\_

NET LENGTH = 4,122.32 LIN. FT. (0.78 MILES)  
 CROSS LENGTH = 4,122.32 LIN. FT. (0.78 MILES)

COUNTY COOK SECTION 1985 - 080 R ROUTE 190/94 (DAN RYAN EXPRESSWAY)

USER NAME = dunkerleyb	DESIGNED -	REVISED -	STATE OF ILLINOIS DEPARTMENT OF TRANSPORTATION	EXISTING AS-BUILTS SN 016-1088	F.A.I. RTE. 90/94/290	SECTION 2013-036R	COUNTY COOK	TOTAL SHEETS 256	SHEET NO. 143	
PLOT SCALE = N.T.S.	DRAWN -	REVISED -			SHEET NO. AS-01 OF AS-72 SHEETS	CONTRACT NO. 60W71		ILLINOIS FED. AID PROJECT -NUMBER-		
PLOT DATE = 11/26/2013	CHECKED -	REVISED -								

D:\60W71-shr-AS-BUILT-01.dgn