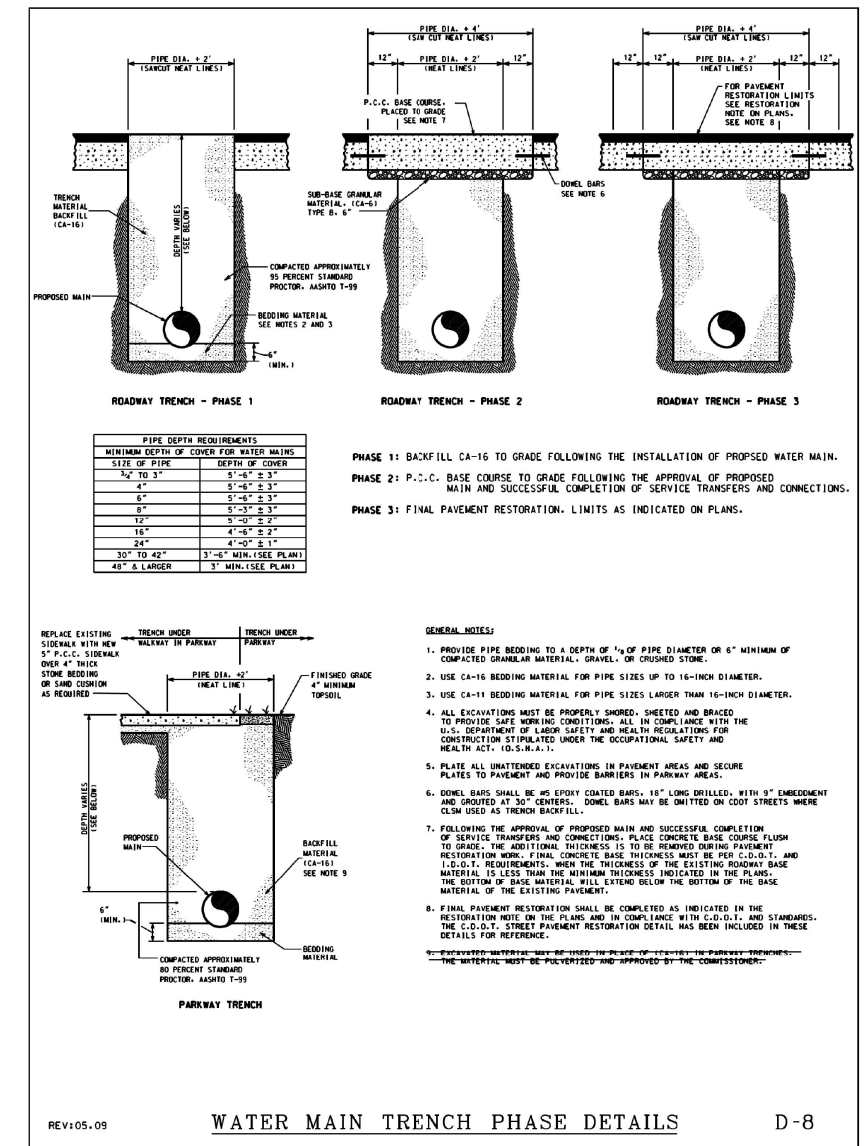
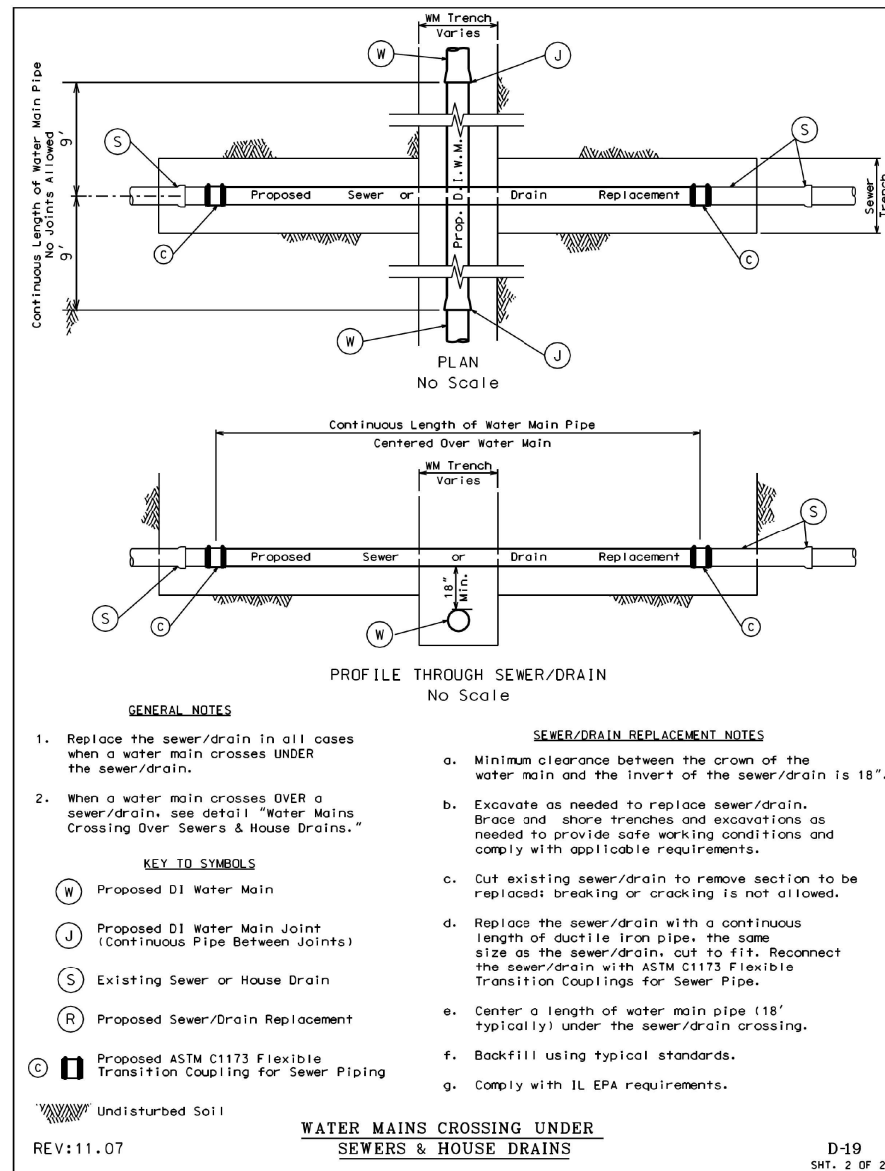
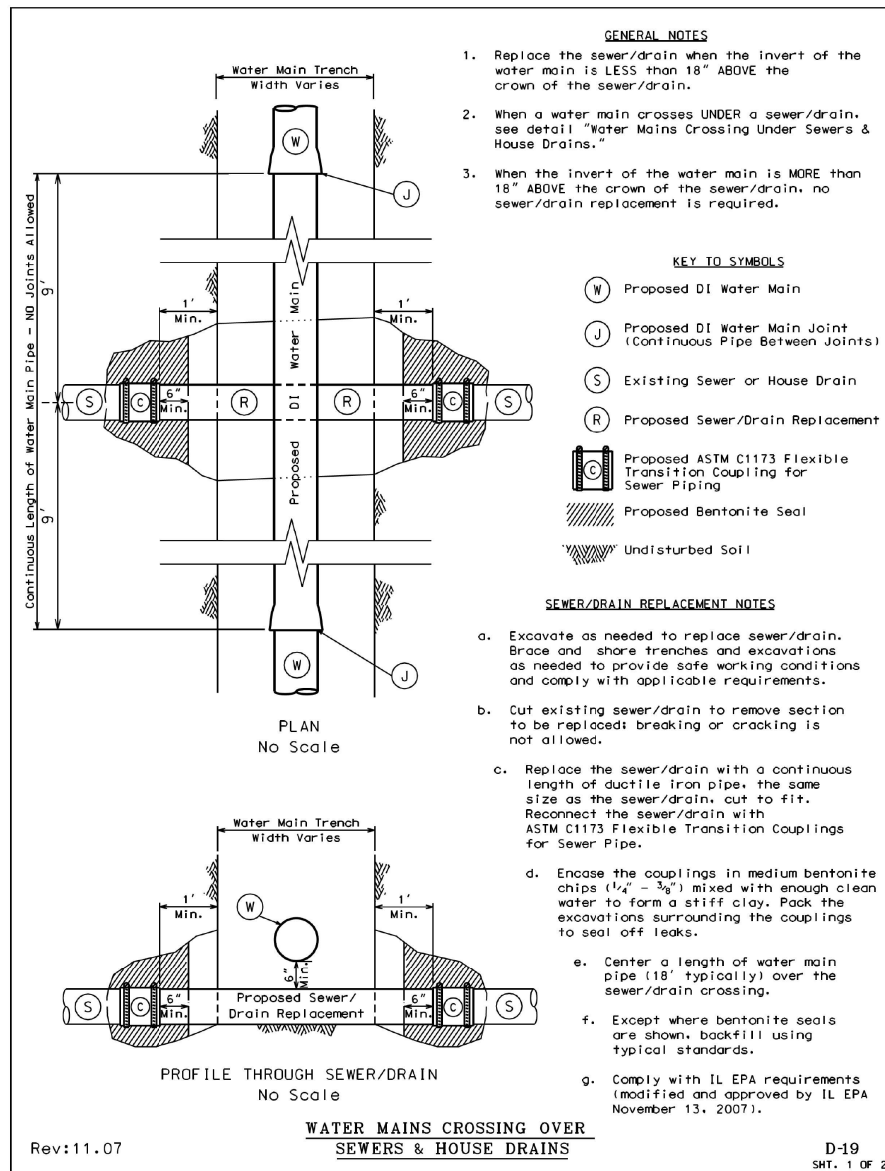


FILE PATH = p:\388035\pmt\lsc\om\lsc\local\p\wec\00\Documents\01_Americas\Transportation\62629938_Roadway\Phase\11\000_CAD\005_Roadway_Sheets\60W71_Contract\0160W71-sht-WM-01.dgn



D160W71-sht-WM-01.dgn
 USER NAME = alizadehn
 PLOT SCALE = 20.0000' / in.
 PLOT DATE = 12/19/2013

DESIGNED - MSC
 DRAWN - MSC
 CHECKED - RBB
 DATE - 12/20/13

REVISED -
 REVISED -
 REVISED -
 REVISED -

STATE OF ILLINOIS
 DEPARTMENT OF TRANSPORTATION

WATER MAIN DETAILS

SCALE: SHEET OF SHEETS STA. TO STA.

F.A.I. RTE.	SECTION	COUNTY	TOTAL SHEETS	SHEET NO.
90/94/290	2013-036R	COOK	256	251A
CONTRACT NO. 60W71				
ILLINOIS FED. AID PROJECT				