

MATCHLINE STA. 6 + 50  
SEE BELOW

PROJECT LIMIT  
STA. 6 + 02


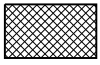
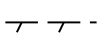
PROJECT LIMIT  
STA. 16 + 01.3


IL RTE. 83 (TORRENCE AVE.)

CONC. MEDIAN REMOVAL  
STA. 10+50.3 TO STA. 14+75.3  
SAWING INCIDENTAL TO REMOVAL ITEM  
(1580.5 SQ FT)

PAVEMENT REMOVAL  
STA. 10+74.3 TO STA. 16+01.3  
SAWING INCIDENTAL TO REMOVAL ITEM  
(233.4 SQ YD)

LEGEND

-  MEDIAN REMOVAL
-  PAVEMENT REMOVAL
-  PAVEMENT MARKING & RAISED REFLECTIVE PAVEMENT MARKING REMOVAL



PROJECT LIMIT  
STA. 250 + 17

US RTE. 6 (159TH STREET)

CONC. MEDIAN REMOVAL  
STA. 253+43.2 TO STA. 253+88.3  
SAWING INCIDENTAL TO REMOVAL ITEM  
(158.8 SQ FT)

PROJECT LIMIT  
STA. 258 + 36

CONC. MEDIAN REMOVAL  
254+87.4 TO STA. 255+43.3  
SAWING INCIDENTAL TO REMOVAL ITEM  
(201.0 SQ FT)

PAVEMENT REMOVAL  
STA. 254+87.4 TO STA. 255+26.2  
SAWING INCIDENTAL TO REMOVAL ITEM  
(8.1 SQ YD)

US RTE. 6 (159TH STREET)

CONC. MEDIAN REMOVAL  
STA. 8+97.0 TO STA. 9+50.5  
SAWING INCIDENTAL TO REMOVAL ITEM  
(197.5 SQ FT)

IL RTE. 83  
(TORRENCE AVE.)

MATCHLINE STA. 6 + 50  
SEE ABOVE

FILE NAME = \$FILEL\$

USER NAME = \$USER\$	DESIGNED - BFH	REVISED -
DRAWN - BFH	REVISED -	
PLOT SCALE = \$SCALE\$	CHECKED - BA	REVISED -
PLOT DATE = \$DATE\$	DATE - 1/31/14	REVISED -

STATE OF ILLINOIS  
DEPARTMENT OF TRANSPORTATION

EXISTING CONDITIONS AND REMOVAL PLAN  
US RTE. 6 (159TH STREET) AND IL RTE. 83 (TORRENCE AVENUE)

SCALE: 1"=50' SHEET 1 OF 1 SHEETS STA. TO STA.

F.A.P. RTE.	SECTION	COUNTY	TOTAL SHEETS	SHEET NO.
351	539N-1	COOK	49	13
CONTRACT NO. 60W90				
ILLINOIS FED. AID PROJECT				

SHT.PLAN