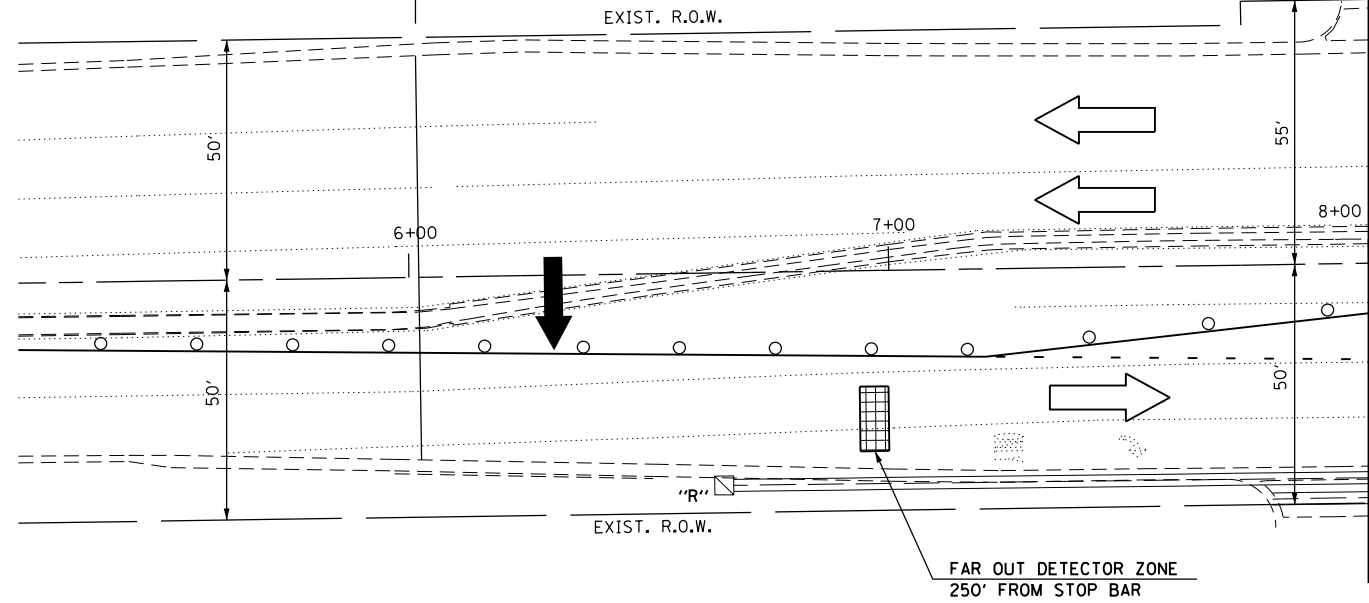


**PROJECT LIMIT
STA. 6+02**

**IL ROUTE 83
(TORRENCE AVE.)**

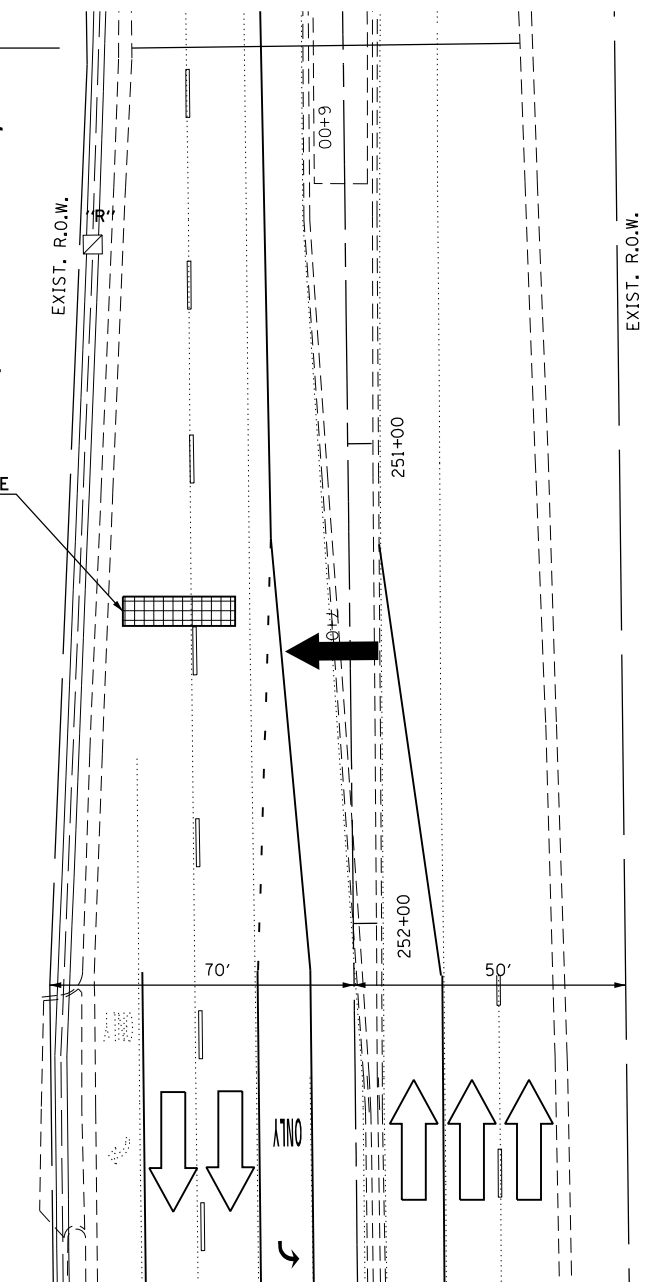


MATCH LINE STA 8+00 SEE SHEET 21

**PROJECT LIMIT
STA. 250+17**

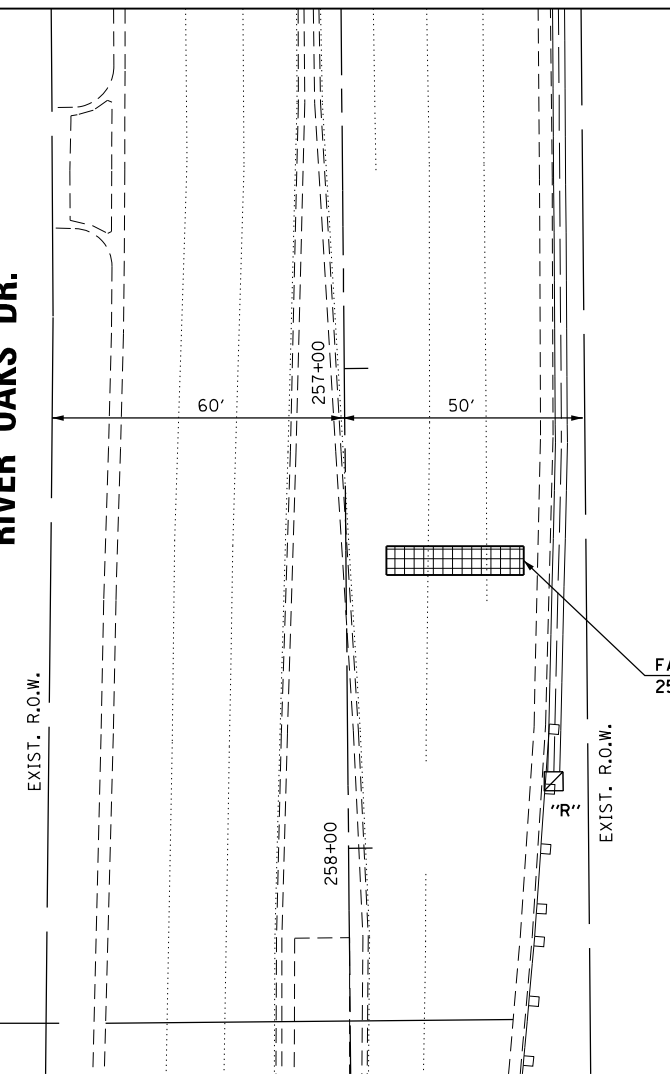
**US ROUTE 6
(159TH STREET)**

FAR OUT DETECTOR ZONE
250' FROM STOP BAR



MATCH LINE STA 256+25 SEE SHEET 21

**159TH ST./
RIVER OAKS DR.**



MATCH LINE STA 252+75 SEE SHEET 21

FAR OUT DETECTOR ZONE
250' FROM STOP BAR

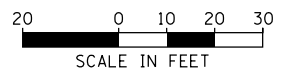
SIGN - (A)



R10-5
30" X 36" (TYP)
SIGN PANEL TYPE 1
4 REQUIRED

NOTE:
THE TRAFFIC SIGNAL CONTROLLER EQUIPMENT
FOR THIS PROJECT SHALL BE "ECONOLITE"
TO MATCH THE EXISTING ADJACENT SYSTEM.

**PROJECT LIMIT
STA. 258+36**



**STATE OF ILLINOIS
DEPARTMENT OF TRANSPORTATION**

**TEMPORARY TRAFFIC SIGNAL INSTALLATION AND REMOVE EXISTING
TRAFFIC SIGNAL EQUIPMENT PLAN
US RTE. 6 (159TH STREET) AND IL RTE. 83 (TORRENCE AVENUE)**

F.A.P. RTE.	SECTION	COUNTY	TOTAL SHEETS	SHEET NO.
351	539N-1	COOK	49	22
CONTRACT NO. 60W90				

SCALE: 1"=20' SHEET 2 OF 5 SHEETS STA. TO STA.

ILLINOIS FED. AID PROJECT

FILE NAME = \$FILEL\$

SHT.PLAN

USER NAME = \$USER\$	DESIGNED - BFH	REVISED -
	DRAWN - BFH	REVISED -
PLOT SCALE = \$SCALE\$	CHECKED - BA	REVISED -
PLOT DATE = \$DATE\$	DATE - 1/31/14	REVISED -