

W20-1103(O)48

W20-5R(O)-48

W12-1102(O)-48

W20-1103(O)-36



W4-2L(O)-48

W21-1a(O)-48




OR

W20-7(O)-48



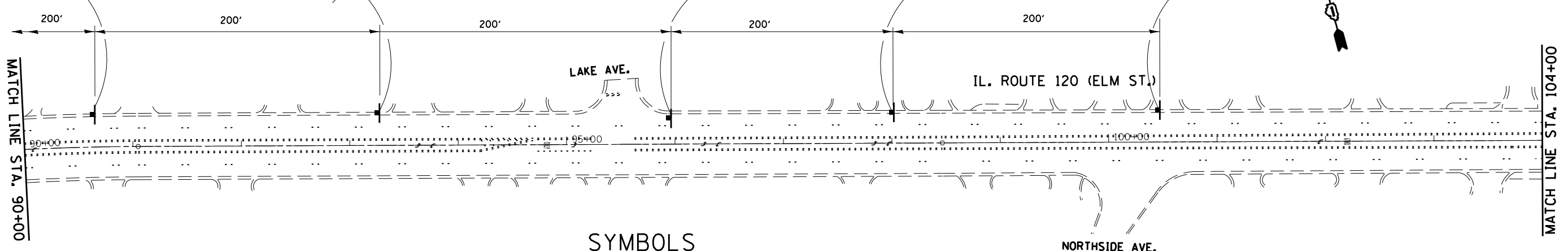
W20-5R(O)-48



W12-1102(O)-48



W20-1103(O)-36



### SYMBOLS

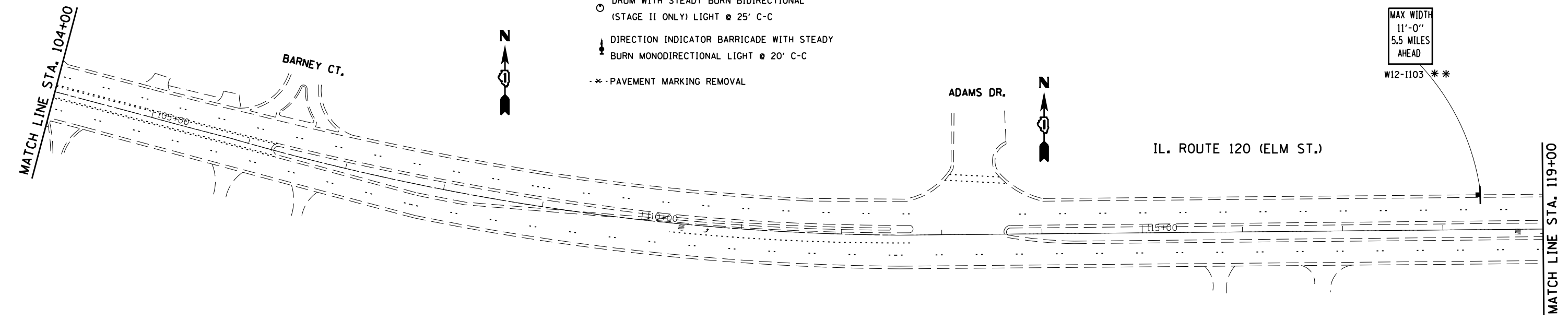
\* REMOVE SIGNS WHEN WORKERS OR FLAGGERS ARE NOT PRESENT FOR MORE THAN ONE HOUR.

- TYPE III BARRICADE WITH FLASHING LIGHT
- WORK AREA
- DIRECTION OF TRAFFIC
- FLASHING ARROW BOARD
- DRUM WITH STEADY BURN BIDIRECTIONAL (STAGE II ONLY) LIGHT @ 25' C-C
- DIRECTION INDICATOR BARRICADE WITH STEADY BURN MONODIRECTIONAL LIGHT @ 20' C-C
- \*- PAVEMENT MARKING REMOVAL

\*\* PLACE THIS SIGN AT THE INTERSECTION OF IL 59 AND IL 120 (ELM ST.). SEE SHT 29A FOR SIGN DETAILS.

MAX WIDTH  
11'-0"  
5.5 MILES  
AHEAD

W12-1103 \*\*



FILE NAME = c:\pw\work\pwidot\gorengautab\d0360667\	USER NAME = Gorengautab	DESIGNED -	REVISED -	STATE OF ILLINOIS DEPARTMENT OF TRANSPORTATION	IL. ROUTE 120 (ELM STREET) OVER FOX RIVER TRAFFIC CONTROL PLAN STAGE II (S.N.056-0049)	F.A.P. RTE.	SECTION	COUNTY	TOTAL SHEETS	SHEET NO.
	D104214-sht-plan.dgn	DRAWN -	REVISED -			333	14X-1-3(13)	MCHENRY	29	18
Default	PLOT SCALE = 100.0000' / in.	CHECKED -	REVISED -	SCALE:	SHEET OF SHEETS	STA. TO STA.	ILLINOIS FED. AID PROJECT			
	PLOT DATE = 2/19/2014	DATE -	REVISED -				CONTRACT NO. 60X22			