

STATE OF ILLINOIS
 DEPARTMENT OF TRANSPORTATION
 DIVISION OF HIGHWAYS

**PROPOSED
 HIGHWAY PLANS**

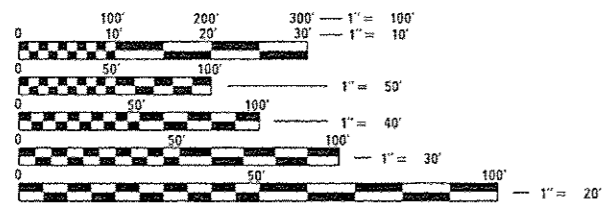
F.A.I. ROUTE 57: I-57
 WEIGH STATION (SB PEOTONE)
 SECTION: (99-2TWS)PP
 WEIGH STATION PATCHING
 WILL COUNTY

C-91-126-14

F.A.I. RTE.	SECTION	COUNTY	TOTAL SHEETS	SHEET NO.
57	(99-2TWS)PP	WILL	18	1
ILLINOIS			CONTRACT NO. 60X55	

FOR INDEX OF SHEETS, SEE SHEET NO. 2

THE IMPROVEMENT IS LOCATED IN THE VILLAGE OF PEOTONE.



FULL SIZE PLANS HAVE BEEN PREPARED USING STANDARD ENGINEERING SCALES. REDUCED SIZED PLANS WILL NOT CONFORM TO STANDARD SCALES. IN MAKING MEASUREMENTS ON REDUCED PLANS, THE ABOVE SCALES MAY BE USED.

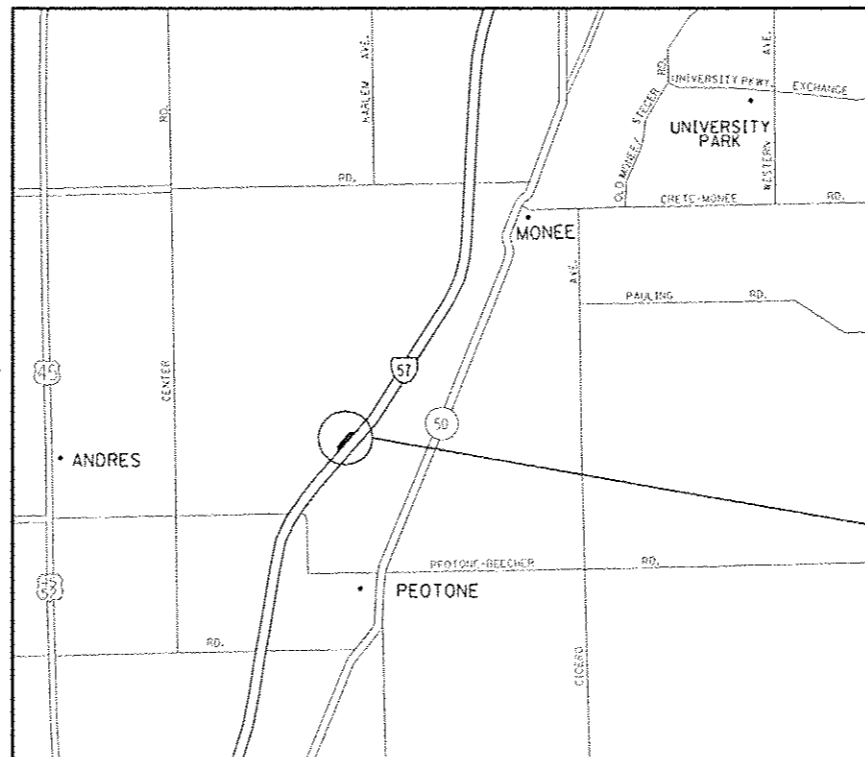
J.U.L.I.E.
 JOINT UTILITY LOCATION INFORMATION FOR EXCAVATION
 1-800-892-0123
 OR 811

PROJECT ENGINEER J. ALAIN MIDY (847) 221-3056
 PROJECT MANAGER ISSAM RAYYAN (847) 705-4178

CONTRACT NO. 60X55

T. 33 N. T. 34 N.

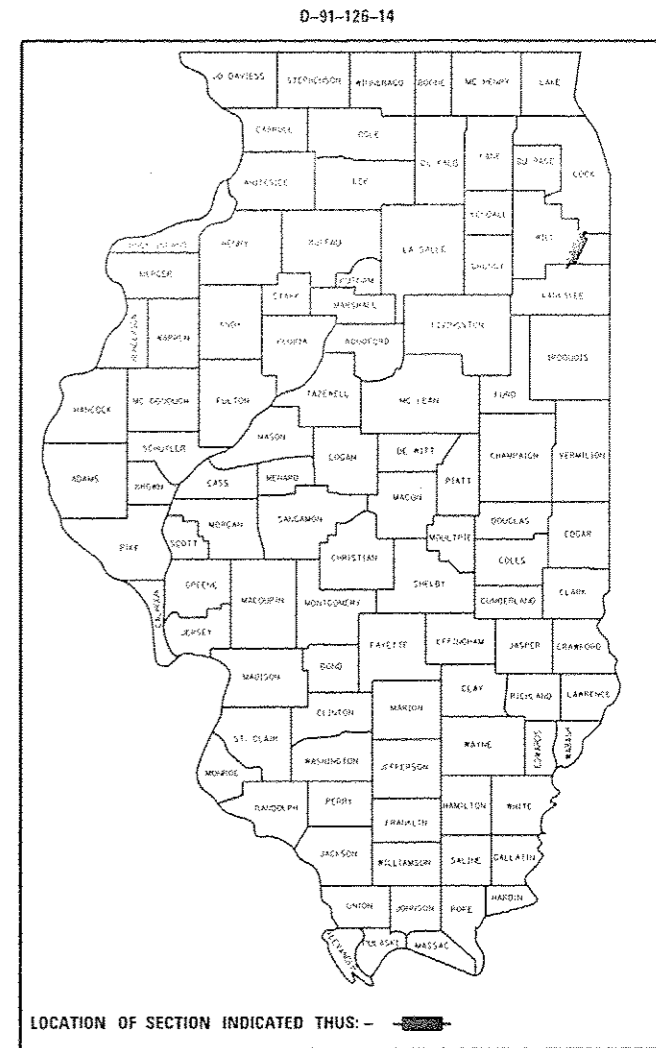
R. 12 E. | R. 13 E.



IMPROVEMENT LOCATION
 I-57 SB PEOTONE

PEOTONE TOWNSHIP

GROSS & NET LENGTH = 4150 FT. = 0.786 MILE



LOCATION OF SECTION INDICATED THUS: - [shaded rectangle] -

STATE OF ILLINOIS
 DEPARTMENT OF TRANSPORTATION
 DIVISION OF HIGHWAYS

SUBMITTED 2/3 20 14

John F. Moran
 DEPUTY DIRECTOR OF HIGHWAYS, REGION ENGINEER
 March 21 20 14

John D. Baranzelli P.E.
 acting ENGINEER OF DESIGN AND ENVIRONMENT
 March 21 20 14

Omer Osman P.E.
 DIRECTOR OF HIGHWAYS, CHIEF ENGINEER

PRINTED BY THE AUTHORITY
 OF THE STATE OF ILLINOIS