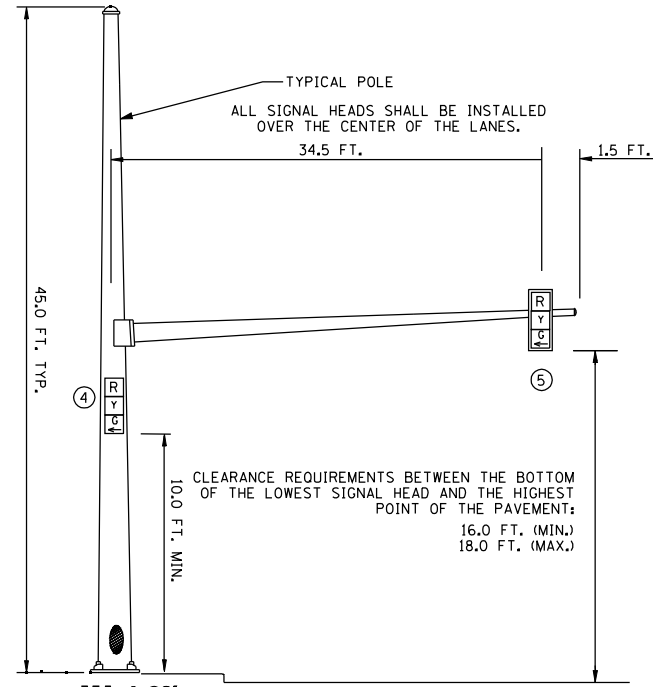


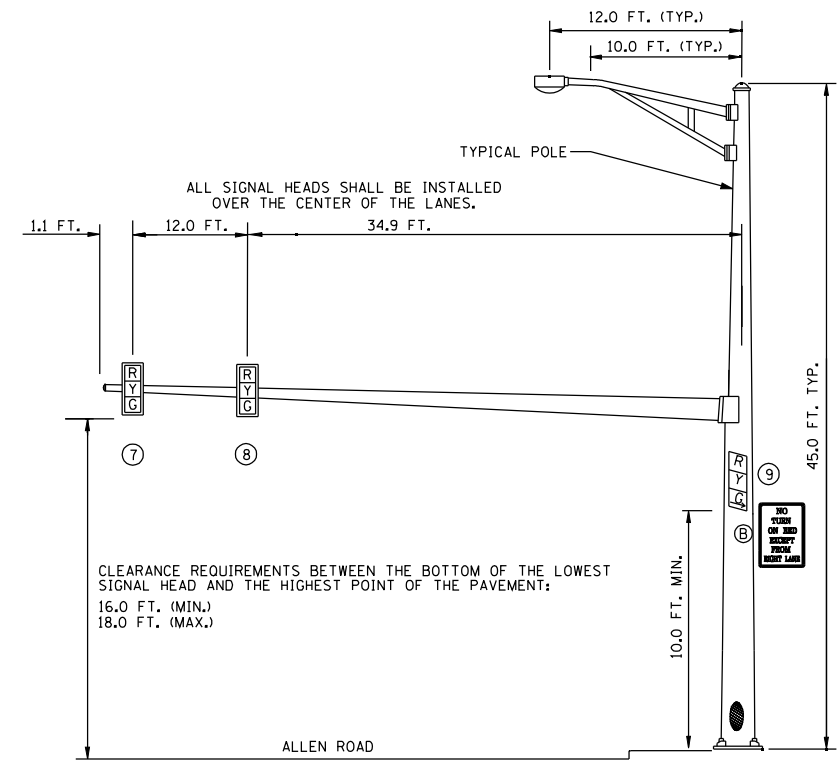
**NORTHBOUND TRAFFIC SIGNAL
ALLEN ROAD AND NB RAMPS**

MA-1 60'



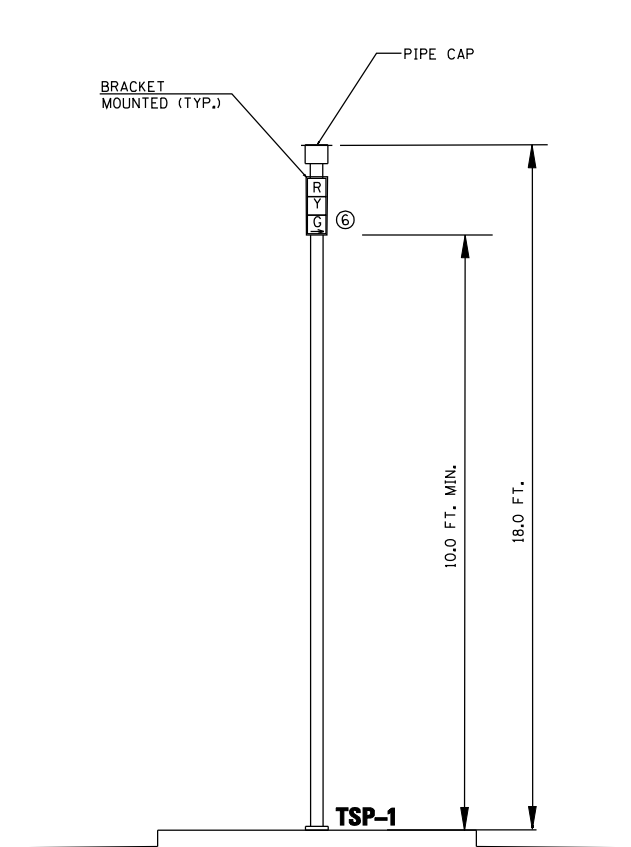
**NB RAMP TRAFFIC SIGNAL
ALLEN ROAD AND NB RAMPS**

MA-1 36'



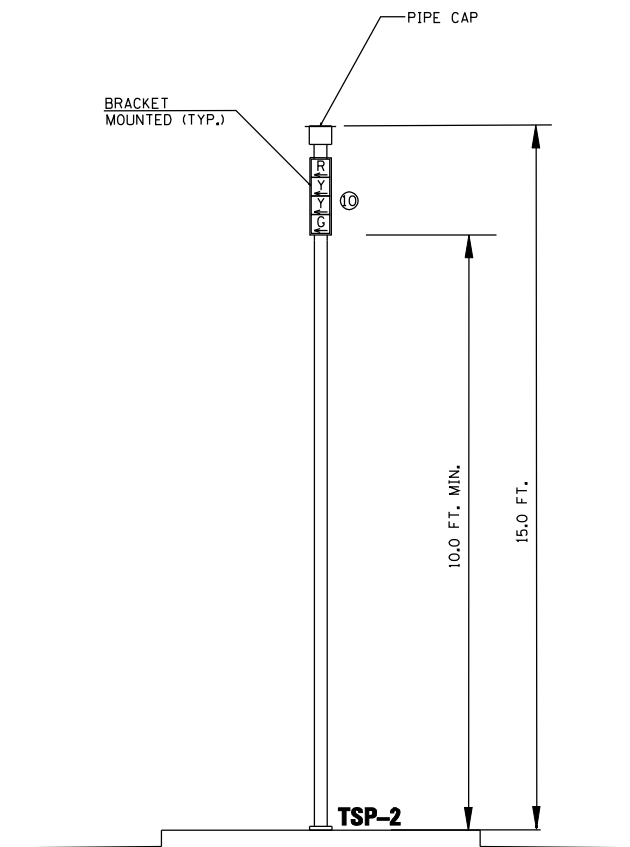
**SOUTHBOUND TRAFFIC SIGNAL
ALLEN ROAD AND NB RAMPS**

MA-2 48'



**NB RAMP TRAFFIC
ALLEN ROAD AND NB RAMPS**

TSP-1



**NORTHBOUND TRAFFIC
ALLEN ROAD AND NB RAMPS**

TSP-2



FILE NAME = ...D468683-sht-tsl.dgn
USER NAME = JDOT LDC
DRAWN - SMS
PLOT SCALE = 40.0000 IN.
CHECKED -
DATE -
PLOT DATE = 1/27/2014

DESIGNED -	REVISED -
DRAWN -	REVISED -
CHECKED -	REVISED -
DATE -	REVISED -

**STATE OF ILLINOIS
DEPARTMENT OF TRANSPORTATION**

**ALLEN ROAD IMPROVEMENTS
MAST ARM AND TRAFFIC SIGNAL POST DETAILS
IL 6 NB RAMPS & ALLEN ROAD**

SCALE: SHEET 5 OF 11 SHEETS STA. TO STA.

F.A.U. RTE.	SECTION	COUNTY	TOTAL SHEETS	SHEET NO.
6584	105	PEORIA	487	255
CONTRACT NO. 68683				
ILLINOIS FED. AID PROJECT				