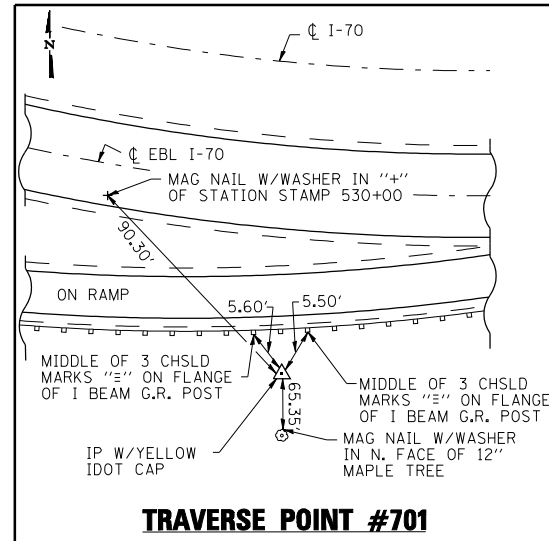
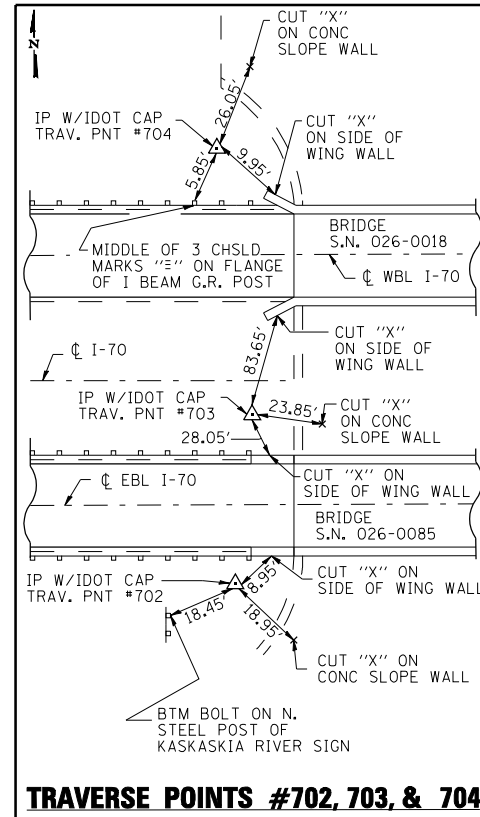


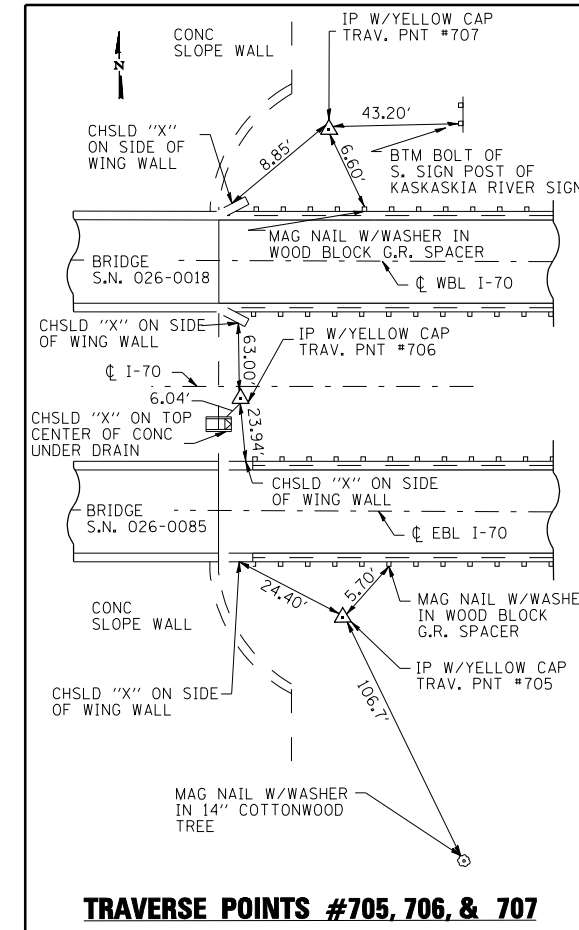
TRAVERSE POINT #700



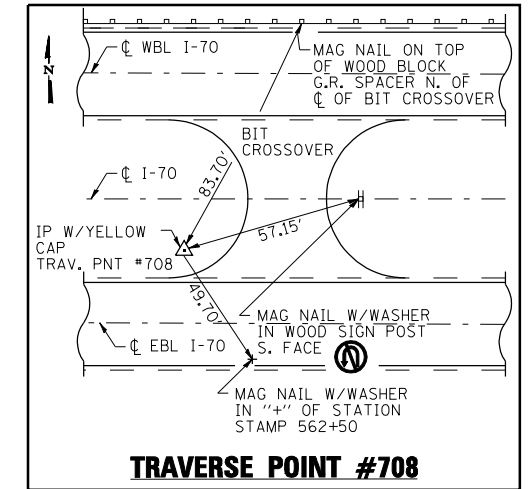
TRAVERSE POINT #701



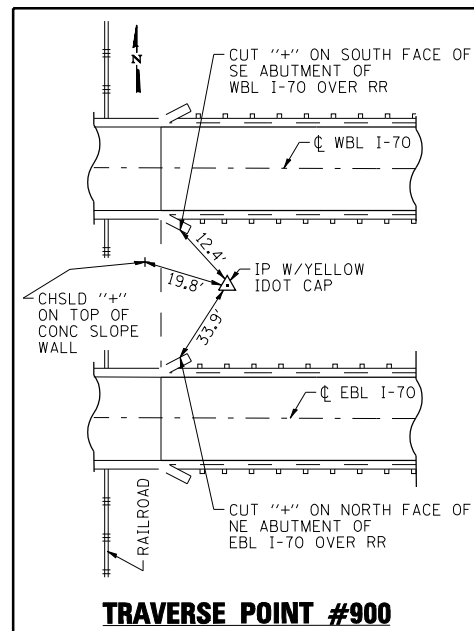
TRAVERSE POINTS #702, 703, & 704



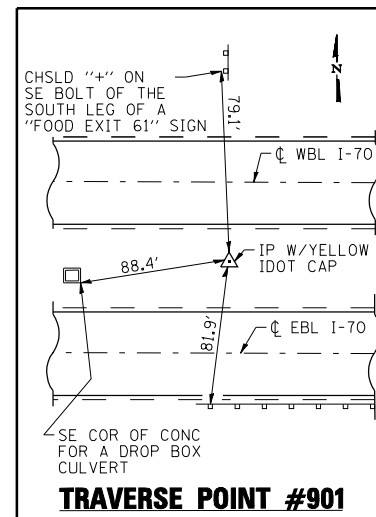
TRAVERSE POINTS #705, 706, & 707



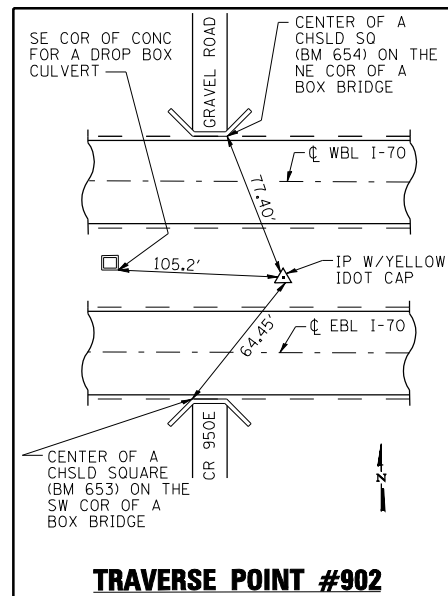
TRAVERSE POINT #708



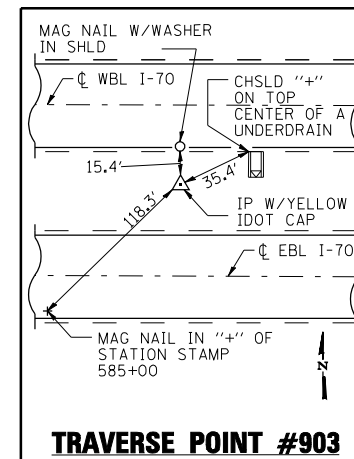
TRAVERSE POINT #900



TRAVERSE POINT #901



TRAVERSE POINT #902



TRAVERSE POINT #903

PRINT DRIVER = LUD-ER-BAU
SCALE MAKE = PLOT
FILE NAME = D:\P75\m\14082.dwg



USER NAME = has
ESCA PROJECT NO. 1000.05
PLOT SCALE = 0.1667' / IN.
PLOT DATE = 1/29/2014 1:41:33 PM

DESIGNED - ELH
DRAWN - JLF
CHECKED - ELH
DATE - 08/13

REVISED -
REVISED -
REVISED -
REVISED -

STATE OF ILLINOIS
DEPARTMENT OF TRANSPORTATION

TRAVERSE TIES

SCALE: NONE SHEET NO. 1 OF 1 SHEETS STA. TO STA.

F.A.I. RTE.	SECTION	COUNTY	TOTAL SHEETS	SHEET NO.
70	(26-3B-1, 3B-1(3))BR	FAYETTE	277	27
CONTRACT NO. 74175				
FED. ROAD DIST. NO. ILLINOIS FED. AID PROJECT				