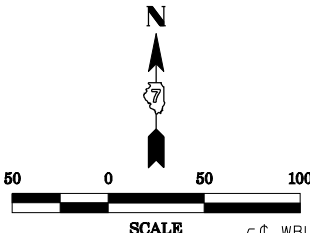
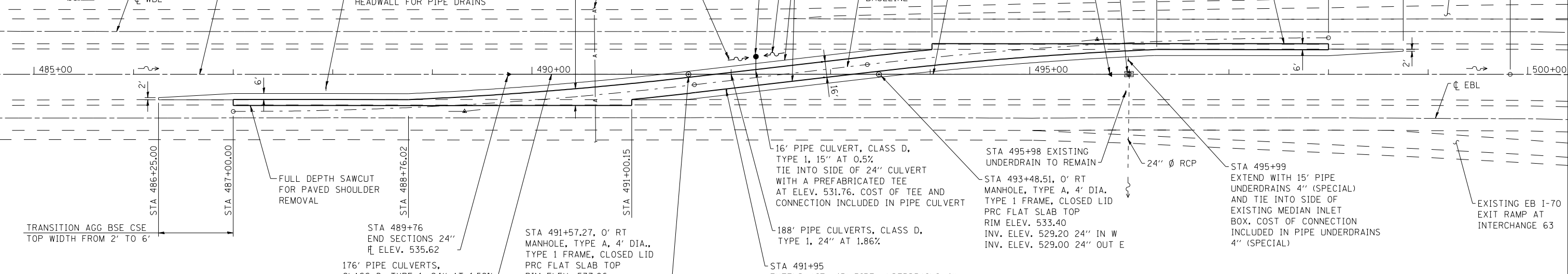


NOTES:

1. SEE SHEET 35 FOR CROSSOVER BASELINE AND EDGE OF PAVEMENT GEOMETRY.
2. THIS CROSSOVER WILL REMAIN IN PLACE UPON COMPLETION OF THE CONTRACT.
3. PROVIDE TRANSVERSE CONTRACTION JOINTS IN PCC PAVEMENT AT 20'-0" MIN. AND 40'-0" MAX. SPACING. COST OF ALL JOINTS INCLUDING TIE BARS AND DOWEL BARS IS INCLUDED IN PCC PAVEMENT.
4. SEE SHEETS 44 AND 45 FOR ADDITIONAL DETAILS.
5. NEAR STA 512+70 LT, REMOVE THE TRAFFIC BARRIER TERMINAL AND INSTALL TRAFFIC BARRIER TERMINAL, TYPE 1 (SPECIAL) TANGENT.

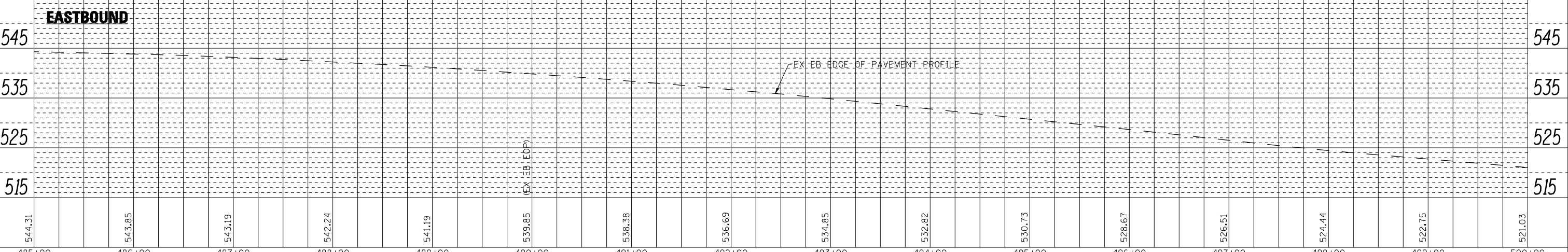
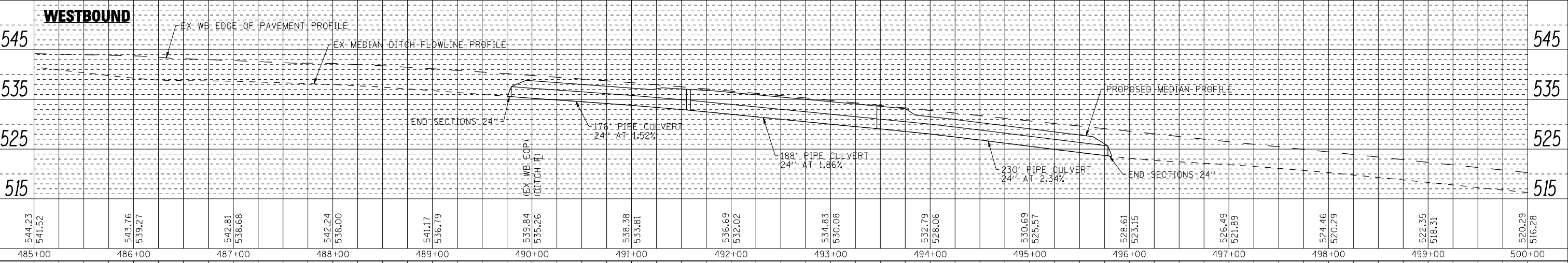


DATE	
BY	
PLANNED	SURVEYED
NOTED	DESIGNED
NOTED	CHECKED
NO.	FILE NAME



BENCHMARK: BM602 ELEV. 486.663 (NAVD 88)

CHISELED X ON TOP W BOLT OF LIGHT POLE BASE #2
STA 524+08, 67.9' LT OF WBL



DATE	
BY	
PROFILING	GRADES CHECKED
NOTED	STRUCTURE
NOTED	NOT AT THIS OFFICE
NO.	



USER NAME = has	DESIGNED - ELH	REVISED -
ESCA PROJECT NO. 1000.05	DRAWN - HAS	REVISED -
SCALEs: (HORIZ) 1"=50' (VERT) 1"=10'	CHECKED - ELH	REVISED -
PLOT DATE = 1/29/2014 1:45:33 PM	DATE - 01/14	REVISED -

STATE OF ILLINOIS DEPARTMENT OF TRANSPORTATION

WEST MEDIAN CROSSOVER - EB PLAN AND PROFILE	
SCALE: 1"=50'	SHEET NO. 1 OF 1 SHEETS
STA. 485+00.00 TO STA. 500+00.00	

F.A.I. RTE.	SECTION	COUNTY	TOTAL SHEETS	SHEET NO.
70	(26-3B-1, 3B-(1)3)BR	FAYETTE	277	34
CONTRACT NO. 74175				
FED. ROAD DIST. NO. ILLINOIS FED. AID PROJECT AID				

PRINT DRIVER = L:\D:\R&G\AL
SCALE = 1"=50' (HORIZ)
SCALE = 1"=10' (VERT)
FILE NAME = D:\74175-1\p1-np-02.dwg