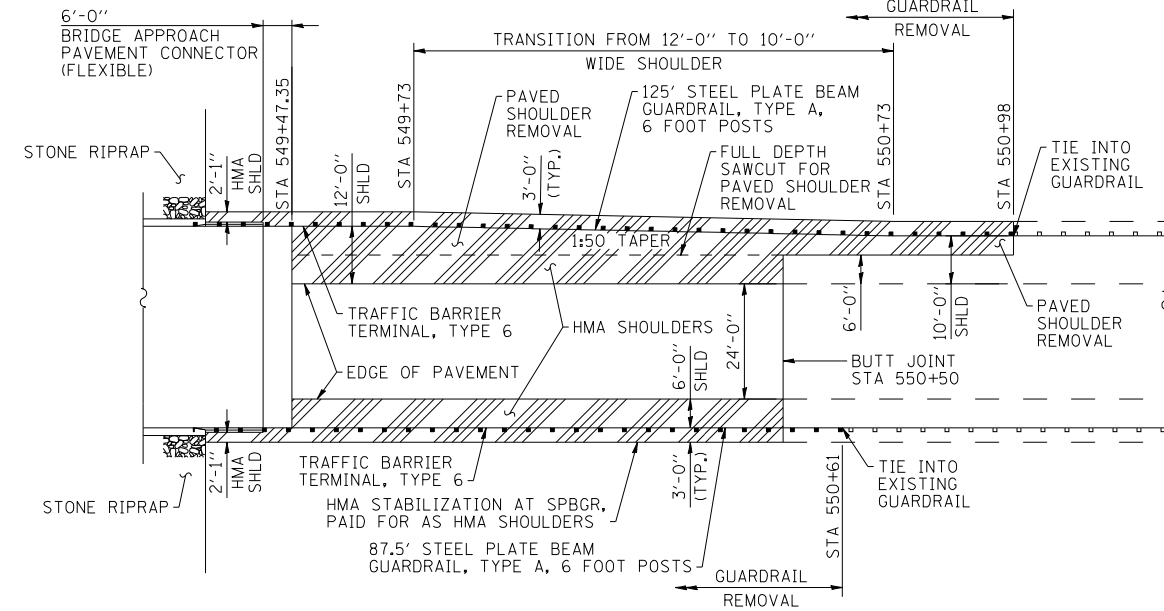
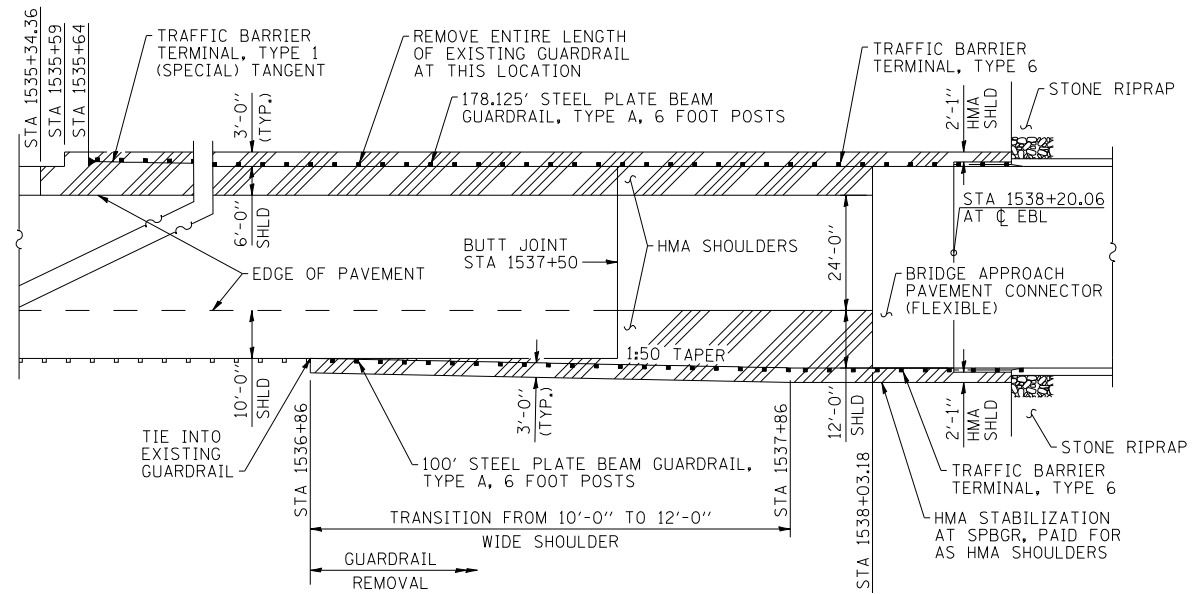


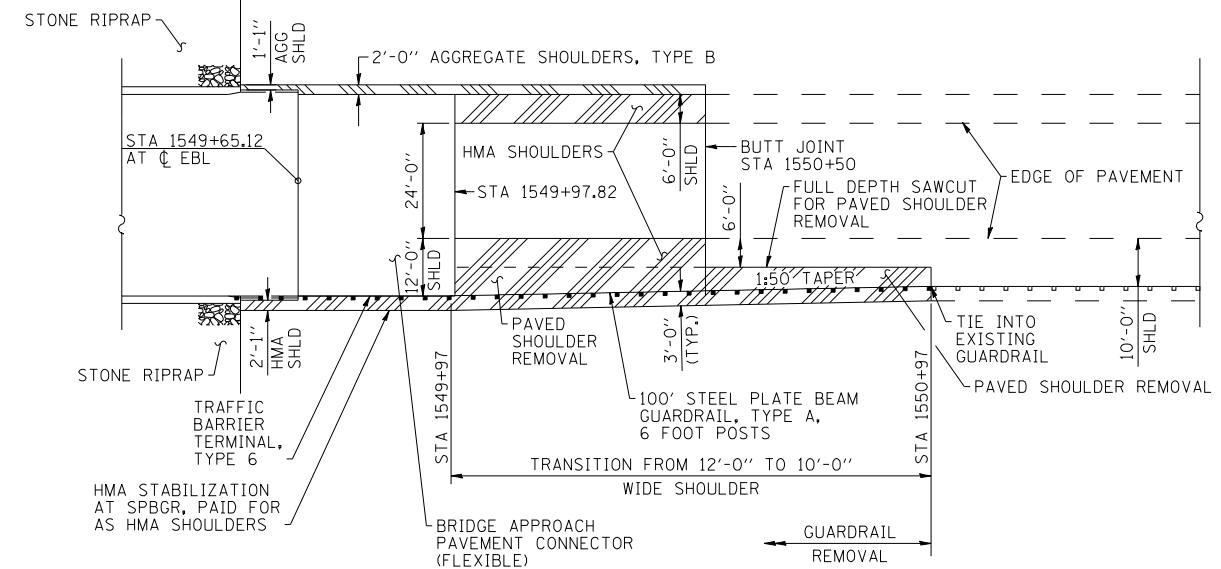
WEST END SN 026-0106



EAST END SN 026-0106



WEST END SN 026-0107



EAST END SN 026-0107

PRINT DRIVER = L:\05-EB\0411
SCALE: NONE
FILE NAME = 026-0107-0106-0107.dwg



USER NAME = has
ESCA PROJECT NO. 1000.05
PLOT SCALE = 0.1667' / IN.
PLOT DATE = 1/29/2014 2:02:47 PM

DESIGNED - ELH
DRAWN - HAS
CHECKED - RDP
DATE - 11/13

REVISED -
REVISED -
REVISED -
REVISED -

**STATE OF ILLINOIS
DEPARTMENT OF TRANSPORTATION**

DETAILS

SCALE: NONE SHEET NO. 2 OF 3 SHEETS STA. TO STA.

F.A.I. RTE.	SECTION	COUNTY	TOTAL SHEETS	SHEET NO.
70	(26-3B-1, 3B-1(3))BR	FAYETTE	277	79
CONTRACT NO. 74175				
FED. ROAD DIST. NO. ILLINOIS FED. AID PROJECT				