

STATE OF ILLINOIS
DEPARTMENT OF PUBLIC WORKS & BUILDINGS
DIVISION OF HIGHWAYS

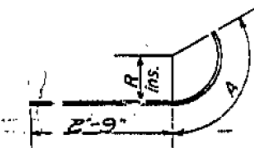
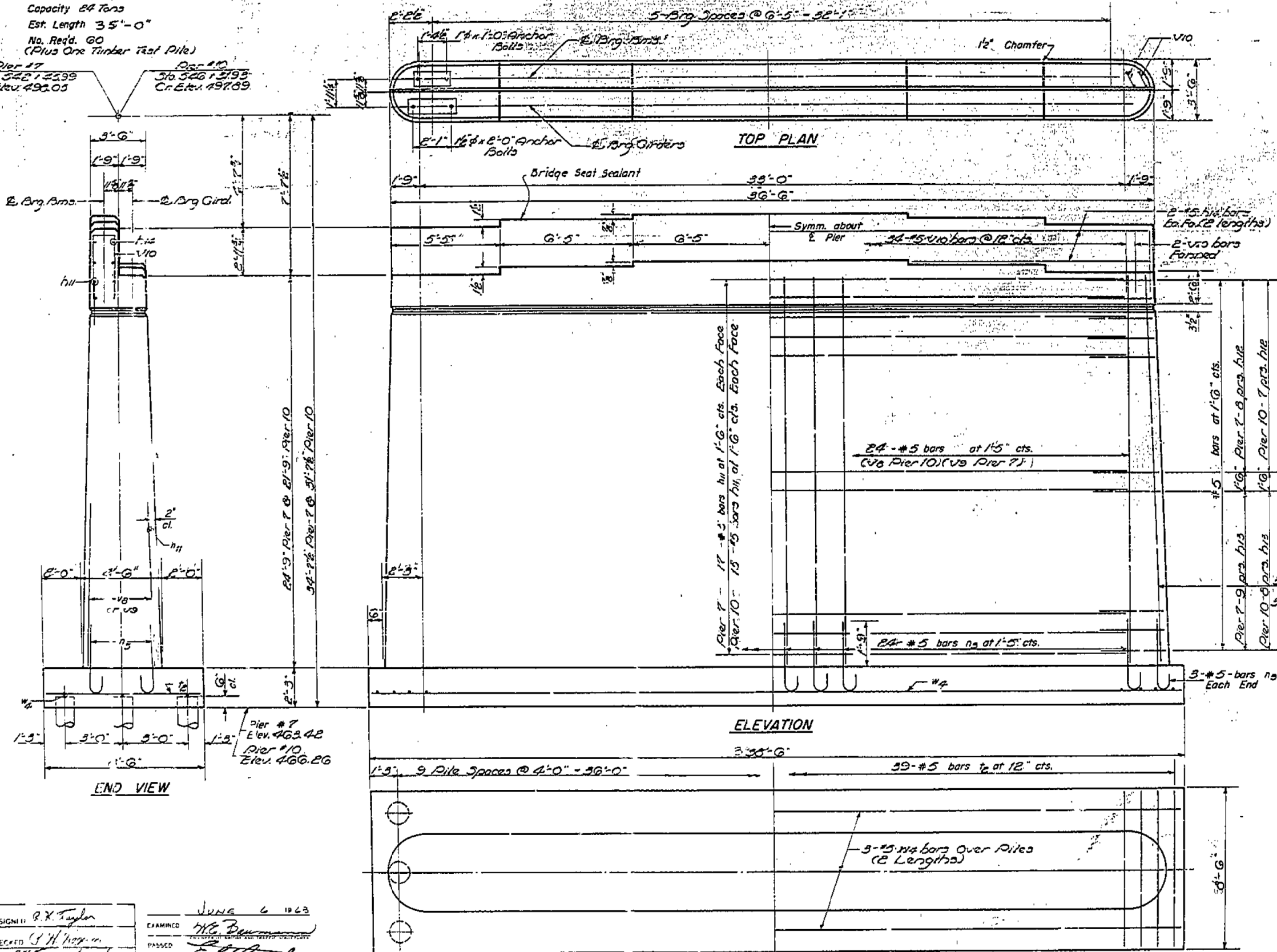
PROJECT NO.	SECTION	COUNTY	TOTAL SHEETS	SHEET NO.
70	26-3B-1(2)	FAYETTE	36	21
SHEET NO. 17 30 SHEETS				

PILE DATA

Type Creosoted
Capacity 24 Tons
Est. Length 35'-0"
No. Reqd. 60
(Plus One Timber Test Pile)

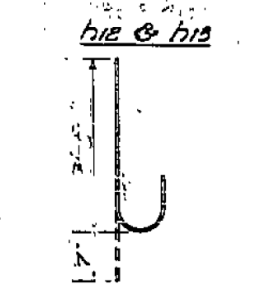
Pier #7
Sta. 542+22.99
Ct. Elev. 499.05

Pier #10
Sta. 546+31.95
Ct. Elev. 497.89



DETAIL OF BARS

Bar	R	A
h11	1'-10"	3'-6"
h12	2'-7"	4'-0"



BAR h12
BAR h13

**2 PIERS
BILL OF MATERIAL**

Bar	No.	Size	Length	Shape
h11	64	#5	17'-0"	—
h12	60	#5	6'-3"	—
h13	68	#5	6'-9"	—
h14	16	#5	18'-5"	—
n3	108	#5	4'-0"	C
n4	78	#5	8'-2"	—
v8	54	#5	21'-6"	—
v9	54	#5	24'-6"	—
v10	76	#5	8'-11"	—
w4	12	#5	19'-8"	—
Class A Concrete		Cu. Yds.	314.6	
Reinforcement Bars		Lbs.	6980	
Creosoted Piles		Lin. Ft.	2100	
Test Piles (Timber)		Each	1	

DESIGNED BY: R. K. Taylor
CHECKED BY: J. H. Taylor
DATE: JUNE 6 1963
EXAMINED BY: H. E. Baumann
PASSED BY: [Signature]
APPROVED BY: U. E. Bluff

PIERS 7 & 10
F.A.I. RT. 70-SEC. 26-3B-1(2)
FAYETTE COUNTY
STA. 544+27

P-1 Re-drawn 7-21-59 Rev 11-25-59



USER NAME = has	DESIGNED - ELH	REVISED -
ESCA PROJECT NO. 1000.05	DRAWN - HAS	REVISED -
PLOT SCALE = 0.1667' / IN.	CHECKED - RDP	REVISED -
PLOT DATE = 1/29/2014 2:09:08 PM	DATE - 08/13	REVISED -

STATE OF ILLINOIS
DEPARTMENT OF TRANSPORTATION

STRUCTURE NO. 026-0018 EXISTING BRIDGE PLANS
WB - FOR INFORMATION ONLY

SCALE: SHEET NO. 16 OF 28 SHEETS STA. TO STA.

F.A.I. RT. NO.	SECTION	COUNTY	TOTAL SHEETS	SHEET NO.
70	(26-3B-1, 3B-1(3))BR	FAYETTE	277	209
CONTRACT NO. 74175				
FED. ROAD DIST. NO. ILLINOIS FED. AID PROJECT				