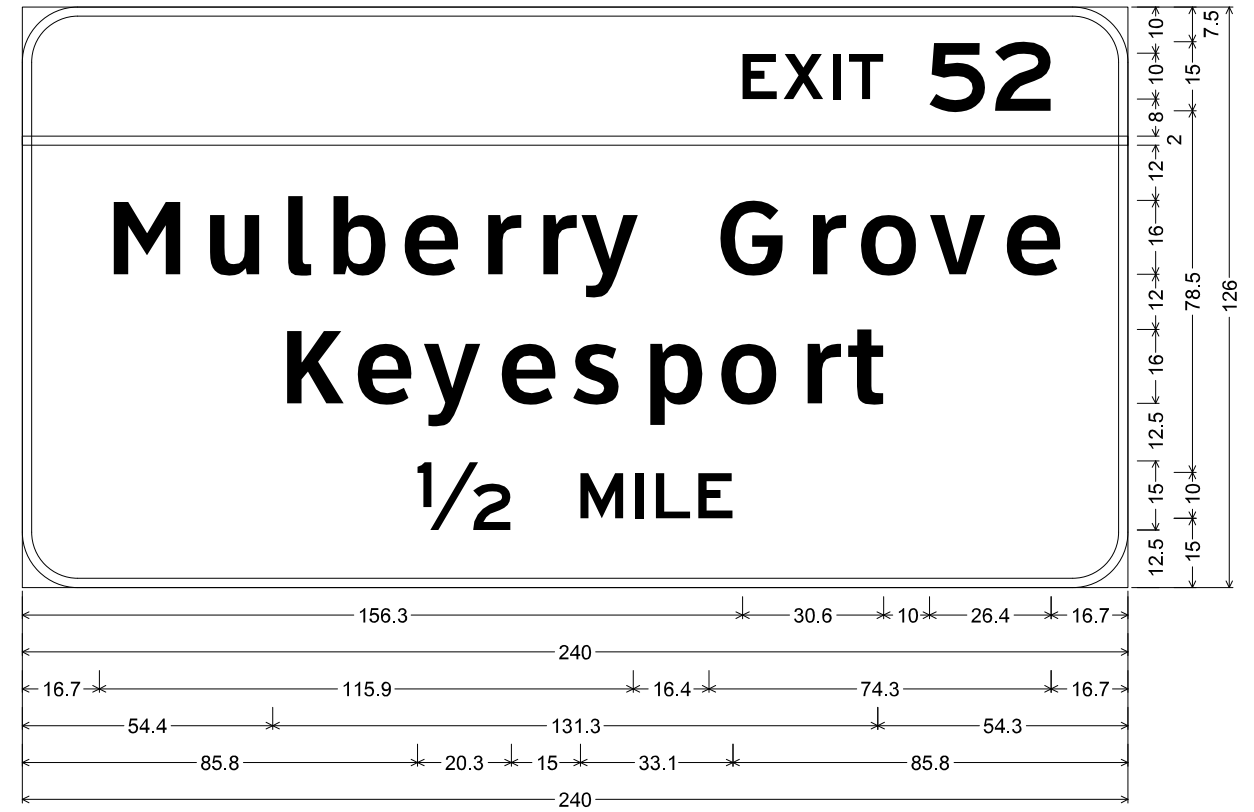


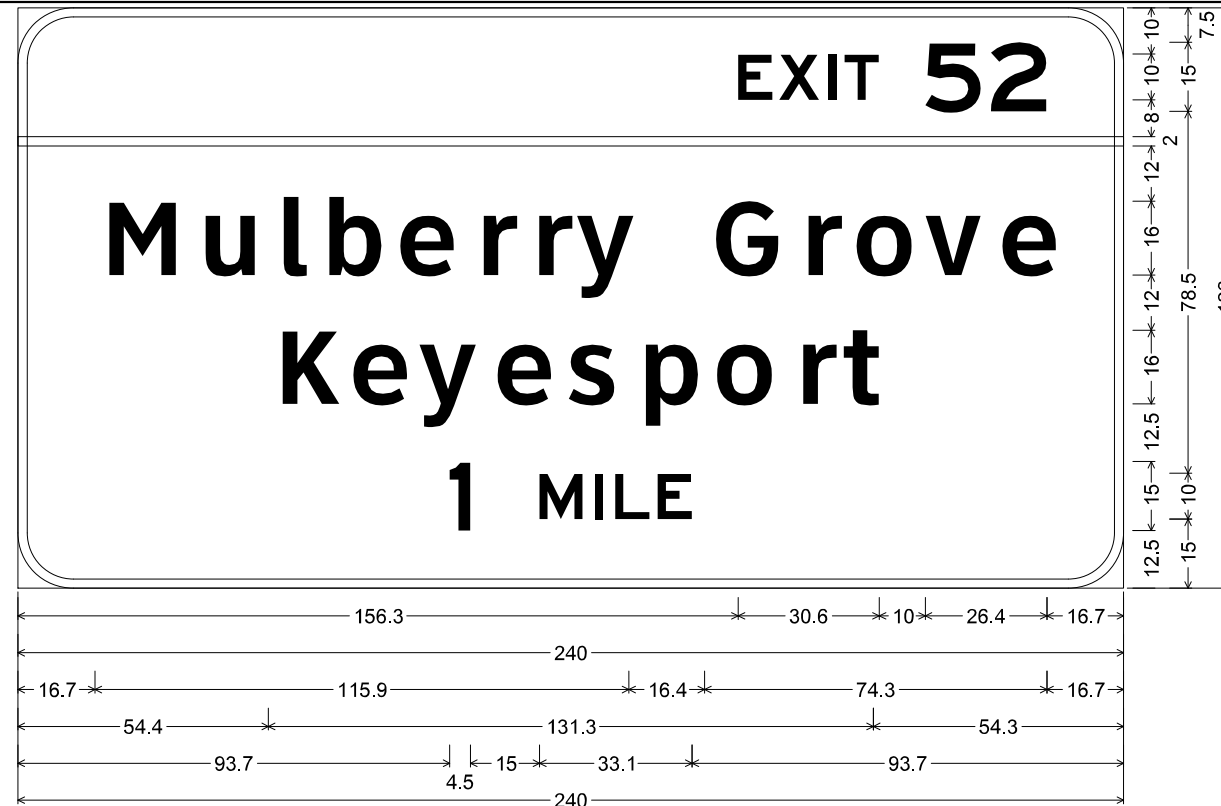
12.0" Radius, 2.0" Border, White on Green;
 [EXIT 52] E 2K; [Mulberry Grove] ClearviewHwy-5-W; [Keyesport] ClearviewHwy-5-W; Arrow 133 - 30.0" 45°;

STATION 2984 + 65 EASTBOUND RIGHT
STATION 3018 + 65 WESTBOUND RIGHT



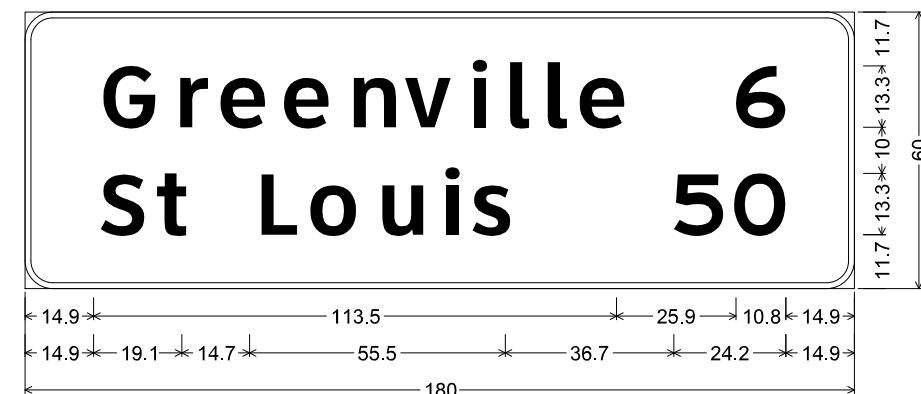
12.0" Radius, 2.0" Border, White on Green;
 [EXIT 52] E 2K; [Mulberry Grove] ClearviewHwy-5-W; [Keyesport] ClearviewHwy-5-W; [1/2 MILE] E 2K;

STATION 3964 + 74 EASTBOUND RIGHT



12.0" Radius, 2.0" Border, White on Green;
 [EXIT 52] E 2K; [Mulberry Grove] ClearviewHwy-5-W; [Keyesport] ClearviewHwy-5-W; [1 MILE] E 2K;

STATION 2931 + 81 EASTBOUND RIGHT



6.0" Radius, 1.3" Border, White on Green;
 [Greenville] ClearviewHwy-5-W; [6] E 2K; [St Louis] ClearviewHwy-5-W;
 [50] E 2K;

STATION 2959 + 66 WESTBOUND RIGHT

FILE NAME = *FILEL*	USER NAME = *USER*	DESIGNED - ___	REVISED - ___
		DRAWN - ___	REVISED - ___
	PLOT SCALE = *SCALE*	CHECKED - ___	REVISED - ___
	PLOT DATE = *DATE*	DATE - ___	REVISED - ___

STATE OF ILLINOIS
DEPARTMENT OF TRANSPORTATION

SIGN PANEL DETAILS

SCALE: _____ SHEET NO. ___ OF ___ SHEETS STA. _____ TO STA. _____

F.A.I. RTE.	SECTION	COUNTY	TOTAL SHEETS	SHEET NO.
70	3-5RS-3	BOND	59	56
CONTRACT NO. 76D21				
FED. ROAD DIST. NO. _ ILLINOIS FED. AID PROJECT				