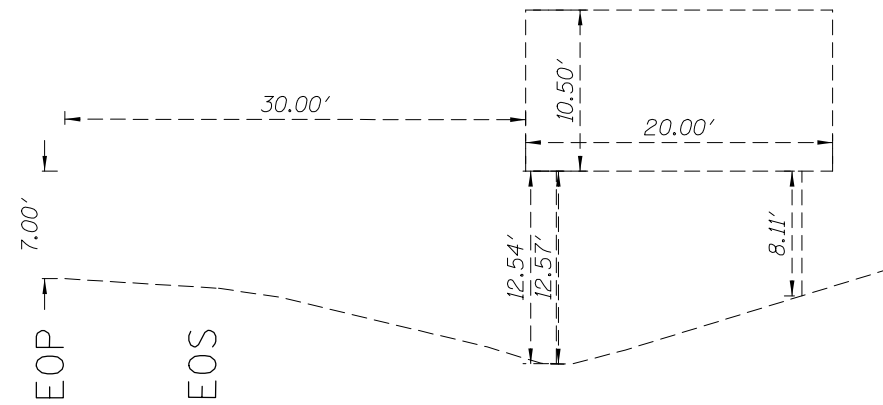
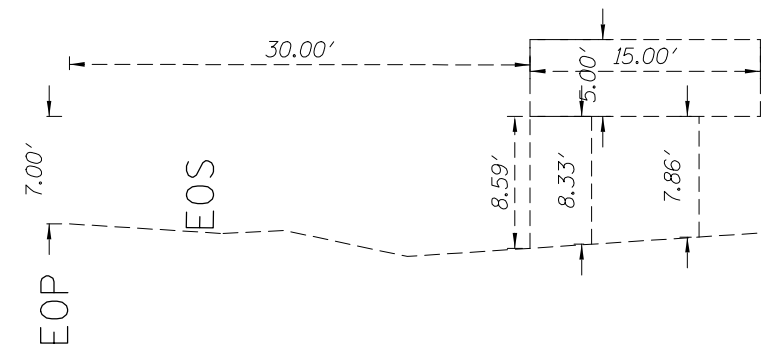


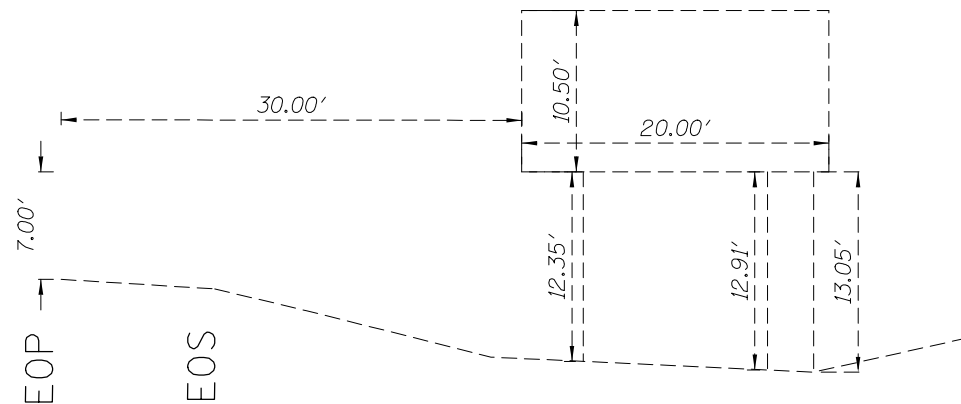
STA. 2931+81.00 EB RT  
 GREEN SIGN  
 EXIT 52 MULBERRY GROVE  
 KEYESPORT 1 MILE  
 9'X20.75'



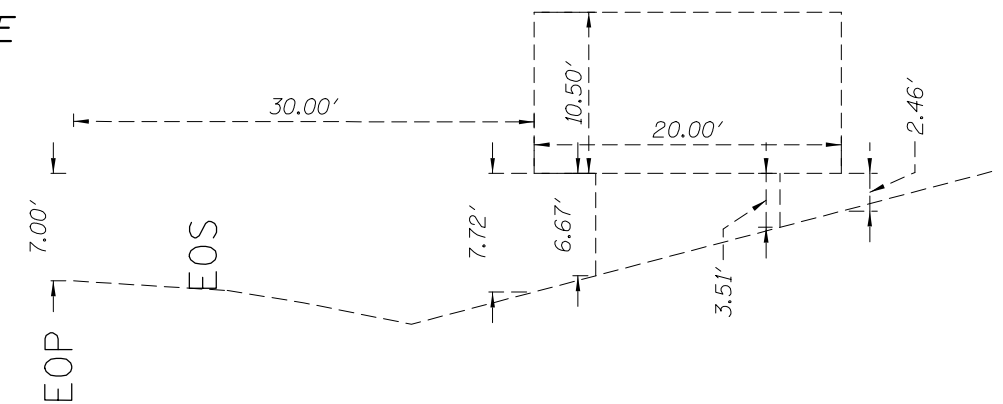
STA. 2959+66.00 WB RT  
 GREEN SIGN  
 GREENVILLE 6  
 ST LOUIS 50  
 5.5'X16.5'



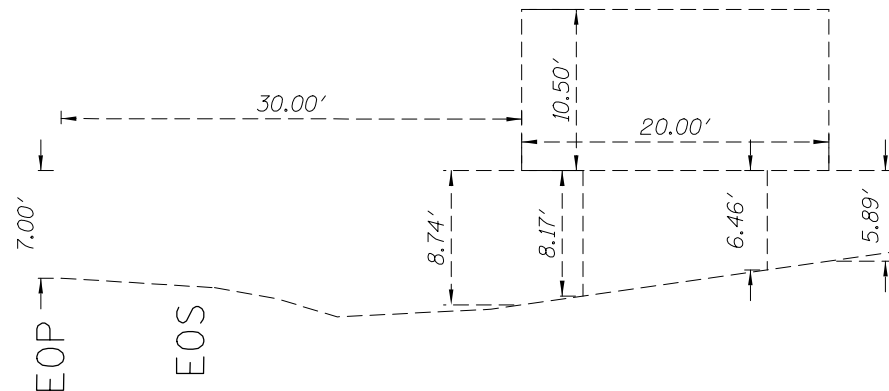
STA. 2964+74.00 EB RT  
 GREEN SIGN  
 EXIT 52 MULBERRY GROVE  
 KEYESPORT 1/2 MILE  
 10'X20'



STA. 3018+65.00 WB RT  
 GREEN SIGN  
 EXIT 52 MULBERRY GROVE  
 KEYESPORT -->  
 10'X20.5'



STA. 2984+65.00 EB RT  
 GREEN SIGN  
 EXIT 52 MULBERRY GROVE  
 KEYESPORT -->  
 10'X20.5'



SIGN SCHEDULE											
ROUTE	STATION	OFFSET	DESCRIPTION	REMOVE CONCRETE FOUNDATION - GROUND MOUNT	REMOVE GROUND MOUNTED SIGN SUPPORT	REMOVE SIGN PANEL - TYPE 3	CONCRETE FOUNDATIONS	REINFORCEMENT BARS	STRUCTURAL STEEL SIGN SUPPORT - BREAKAWAY	SIGN PANEL - TYPE 3	WOOD SIGN SUPPORT
				EACH	EACH	SQ FT	CU YD	POUND	POUND	SQ FT	FOOT
EB1-70	2931+81	RT	MUL GRV, KYSP, 1 MILE	2	2	186.75	4.18	244	1832.9	210	
	2964+74	RT	MUL GRV, KYSP, 1/2 MILE	2	2	200	4.18	244	2008.1	210	
	2984+65	RT	MUL GRV, KYSP, -->	2	2	205	3.8	226	1236.3	210	
WB1-70	2959+66	RT	GVL 6, STL 50	2	2	75	1.4	156	461.6	75	
	3018+65	RT	MUL GRV, KYSP, -->	2	2	210	2.54	196	955.8	210	
	IN GORE	RT	E5-1a, EXIT 52 -->		2	30				32.5	34
TOTALS				10	12	906.75	16.1	1066	6494.7	947.5	34

FILE NAME =	USER NAME = wedmore JB	DESIGNED -	REVISED -
et:\pwork\pwork\wedmore JB\d0149884\0876021-sh-t-sign.dgn		DRAWN -	REVISED -
PLOT SCALE = 100.0000' / 1"		CHECKED -	REVISED -
PLOT DATE = 3/10/2014		DATE -	REVISED -

STATE OF ILLINOIS  
 DEPARTMENT OF TRANSPORTATION

SIGN PANEL DETAILS

SCALE: SHEET NO. OF SHEETS STA. TO STA.

F.A.I. RTE.	SECTION	COUNTY	TOTAL SHEETS	SHEET NO.
70	3-5RS-3	BOND	59	57
CONTRACT NO. 76D21				
FED. ROAD DIST. NO. ILLINOIS FED. AID PROJECT				