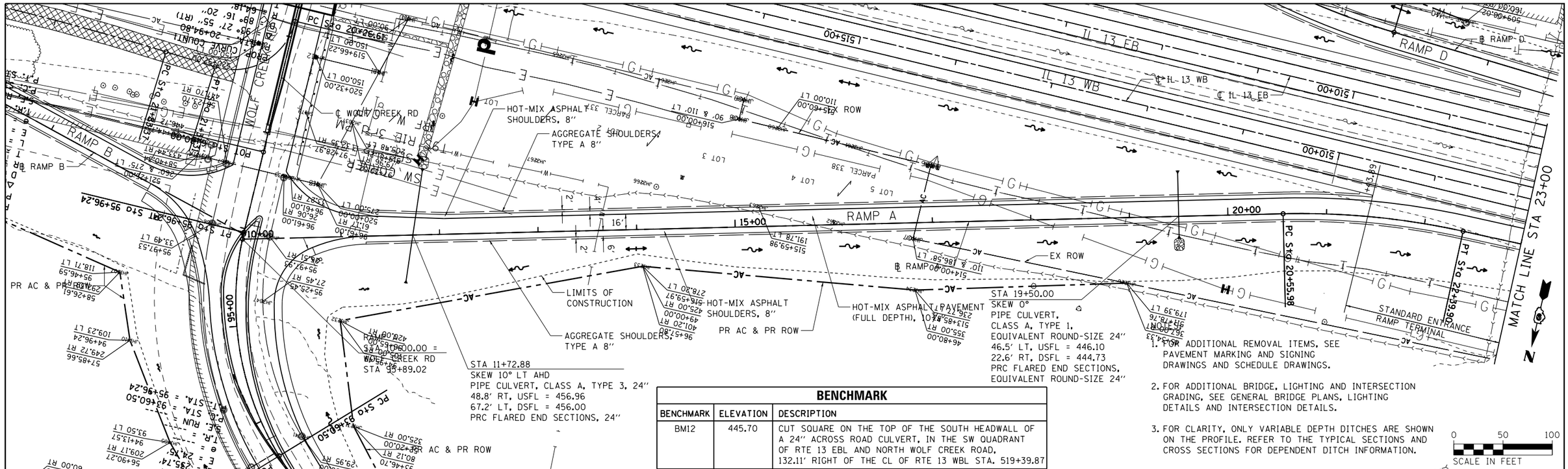

1. FOR ADDITIONAL REMOVAL ITEMS, SEE PAVEMENT MARKING AND SIGNING DRAWINGS AND SCHEDULE DRAWINGS.
2. FOR ADDITIONAL BRIDGE, LIGHTING AND INTERSECTION GRADING, SEE GENERAL BRIDGE PLANS, LIGHTING DETAILS AND INTERSECTION DETAILS.
3. FOR CLARITY, ONLY VARIABLE DEPTH DITCHES ARE SHOWN ON THE PROFILE. REFER TO THE TYPICAL SECTIONS AND CROSS SECTIONS FOR DEPENDENT DITCH INFORMATION.

0 50 100
SCALE IN FEET

BENCHMARK

BENCHMARK	ELEVATION	DESCRIPTION
BM12	445.70	CUT SQUARE ON THE TOP OF THE SOUTH HEADWALL OF A 24" ACROSS ROAD CULVERT, IN THE SW QUADRANT OF RTE 13 EBL AND NORTH WOLF CREEK ROAD, 132.11' RIGHT OF THE CL OF RTE 13 WBL STA. 519+39.87

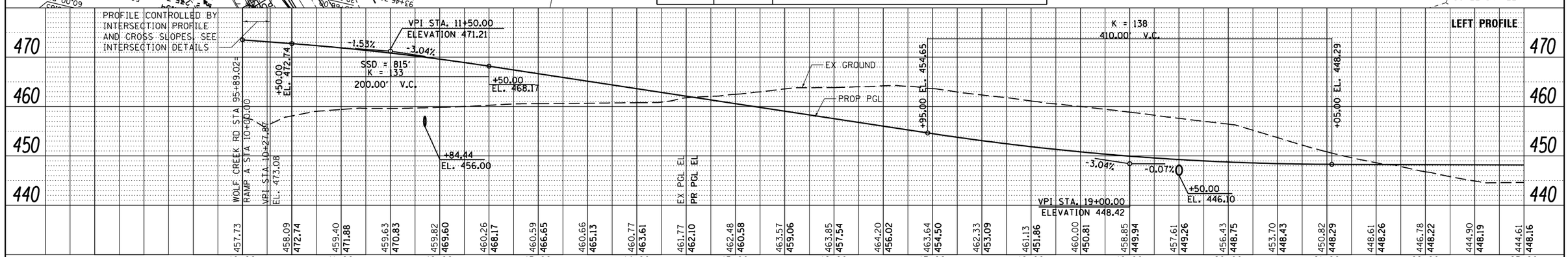

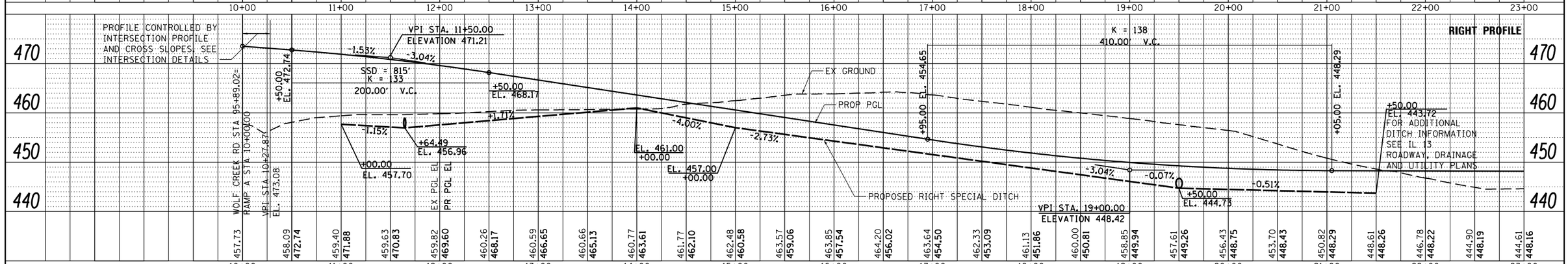

PLAN	BY	DATE
SURVEYED		
PLOTTED		
ALIGNMENT CHECKED		
RT. OF WAY CHECKED		
CADD FILE NAME		
NOTE BOOK		
NO.		

PROFILE	BY	DATE
SURVEYED		
PLOTTED		
GRADES CHECKED		
B.M. NOTED		
STRUCTURE NOTATNS CHKD		
NOTE BOOK		
NO.		

FILE NAME = c:\pw_work\pwidot\lavenderba\d0363618\D978221-sht-plnprf-09.dgn	USER NAME = $USER$	DESIGNED - KN	REVISED -
		CHECKED - AS	REVISED -
	PLOT SCALE = 99.8599 ' / in.	DRAWN -	REVISED -
	PLOT DATE = 1/31/2014	CHECKED -	REVISED -

STATE OF ILLINOIS
DEPARTMENT OF TRANSPORTATION

ROADWAY, DRAINAGE AND UTILITY PLAN AND PROFILE
RAMP A

SCALE: | SHEET NO. 9 OF 69 SHEETS | STA. 10+00.00 TO STA. 23+00.00

F.A.P. RTE.	SECTION	COUNTY	TOTAL SHEETS	SHEET NO.
331	(1-3)R-2, N-4, TS-4, HBK-1	WILLIAMSON	733	133
DRAWING NO. PL-09		CONTRACT NO. 78221		
		ILLINOIS FED. AID PROJECT		