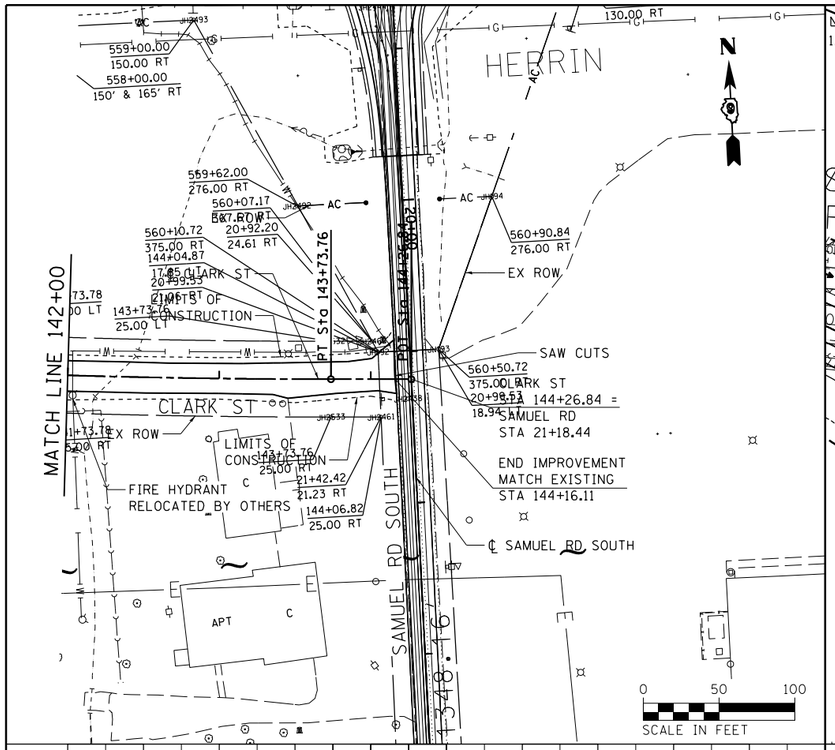

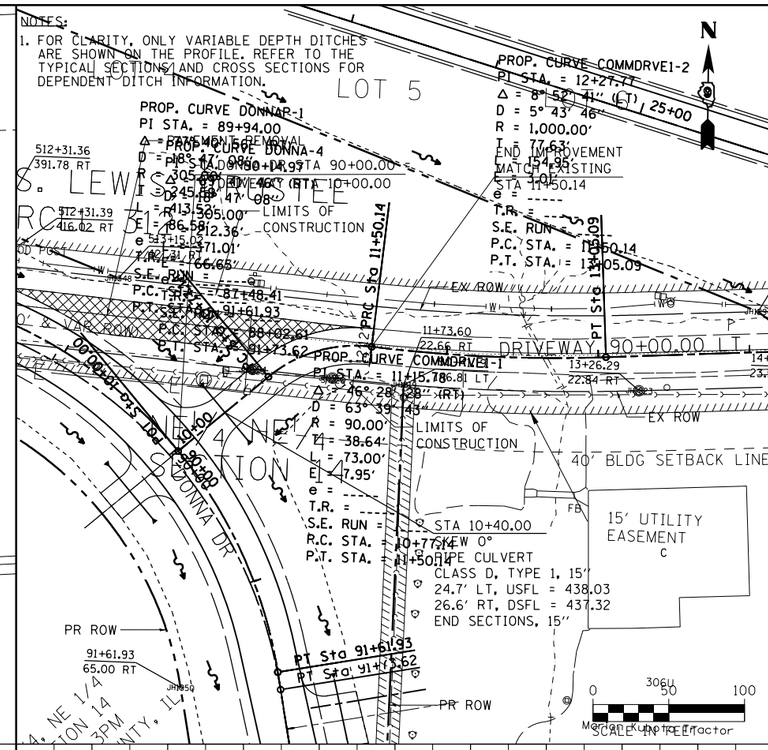

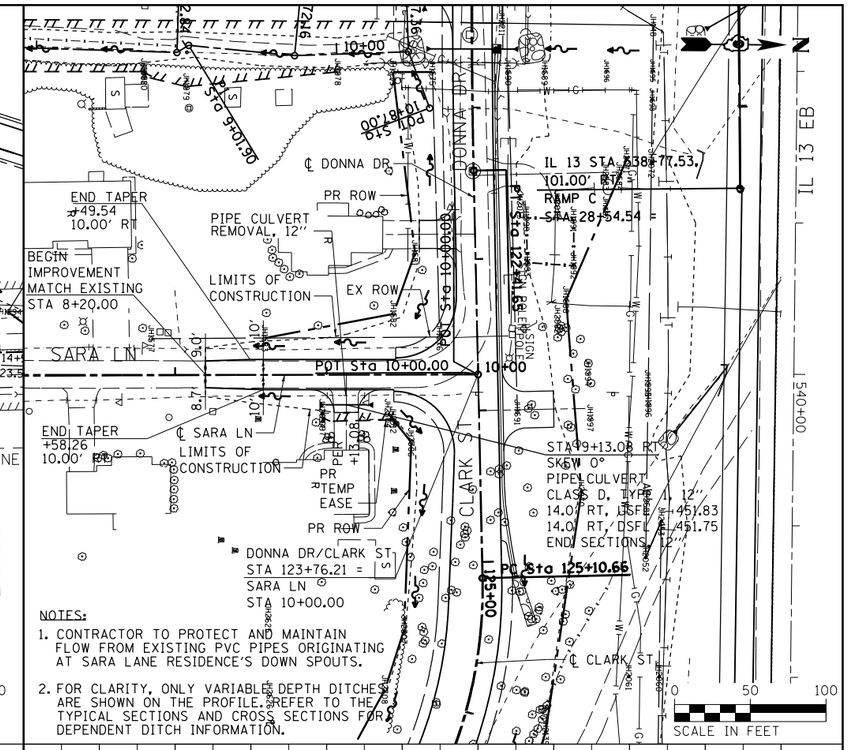

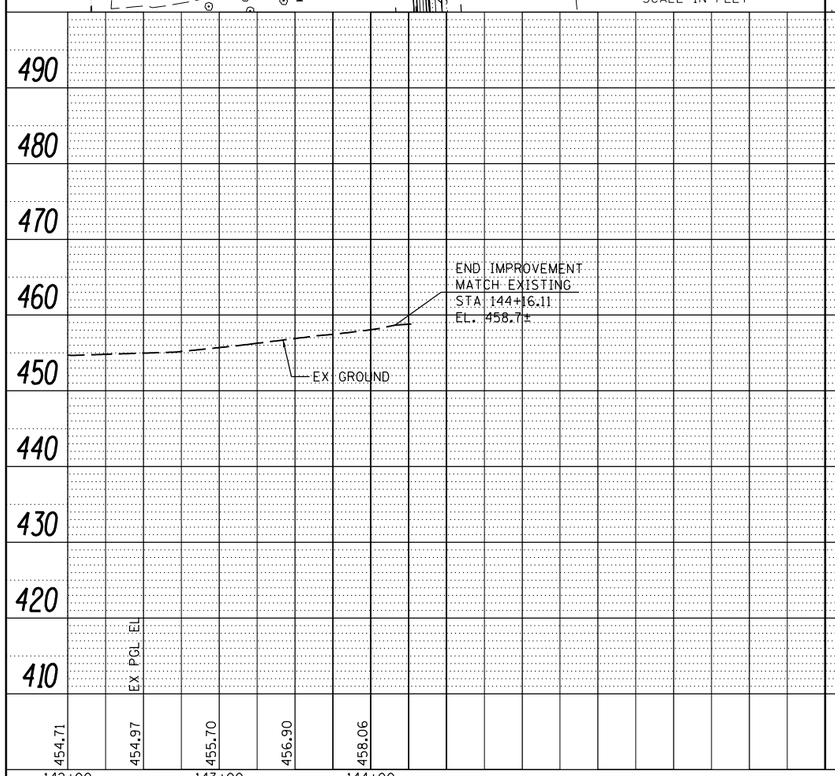

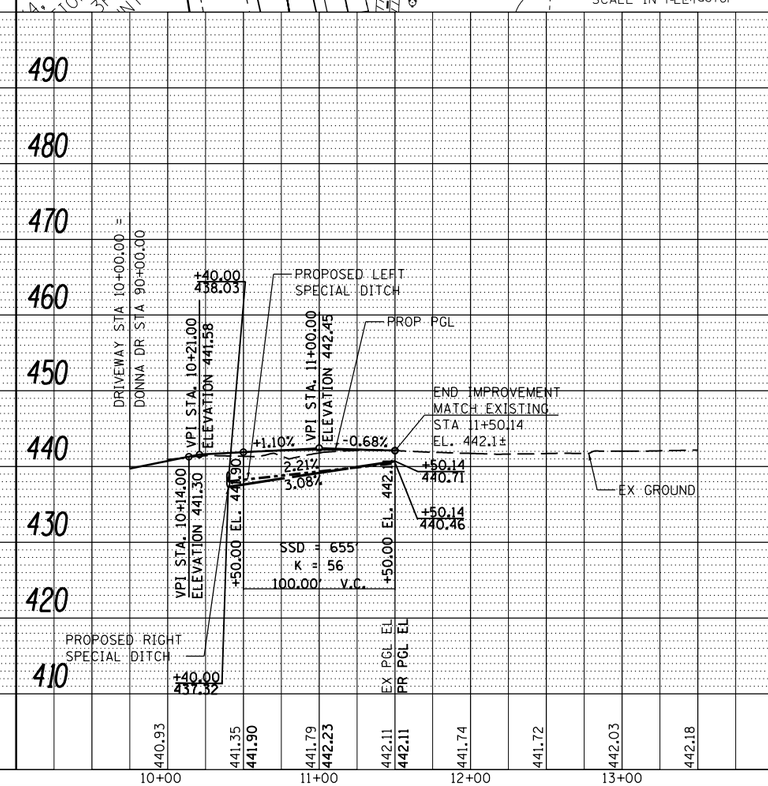

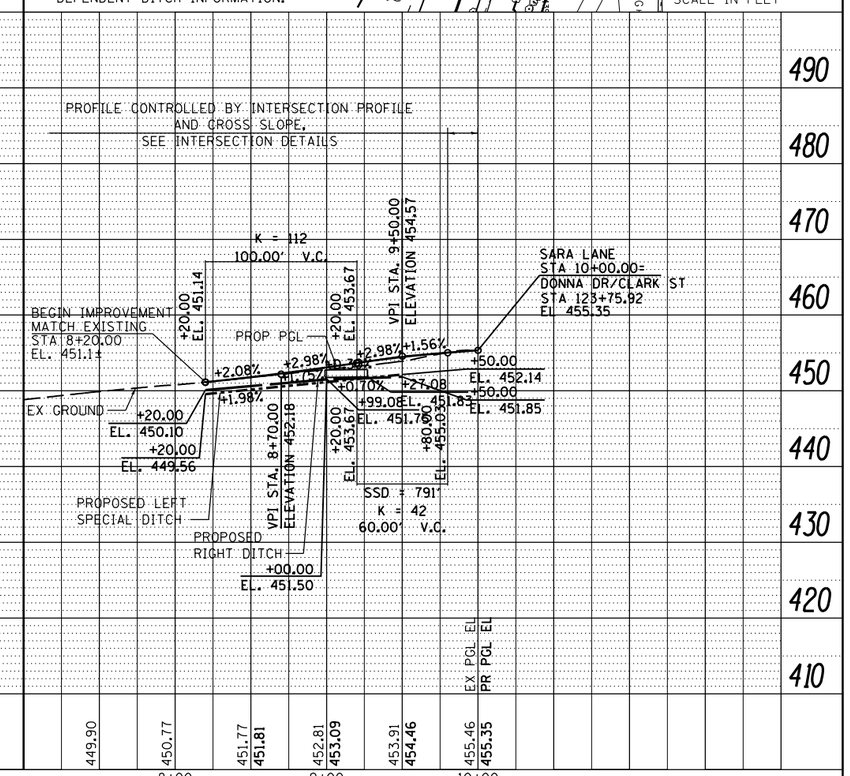

FILE NAME = c:\pw_work\pwidot\lavenderba\d0363618\D978221-sht-plnprf-59.dgn	USER NAME = $USER$	DESIGNED - KN	REVISED -
		DRAWN - AS	REVISED -
	PLOT SCALE = 100.0000 ' / in.	CHECKED -	REVISED -
	PLOT DATE = 1/31/2014	DATE -	REVISED -

STATE OF ILLINOIS
DEPARTMENT OF TRANSPORTATION

ROADWAY, DRAINAGE AND UTILITY PLANS
CLARK ST, DRIVEWAY 90+00 LT, AND SARA LN

SCALE: | SHEET NO. 59 OF 69 SHEETS | STA. 142+50.00 TO STA. 144+26.84

F.A.P. RTE.	SECTION	COUNTY	TOTAL SHEETS	SHEET NO.
331	(1-3)R-2, N-4, TS-4, HBK-1	WILLIAMSON	733	183
DRAWING NO. PL-59		CONTRACT NO. 78221		
		ILLINOIS FED. AID PROJECT		