


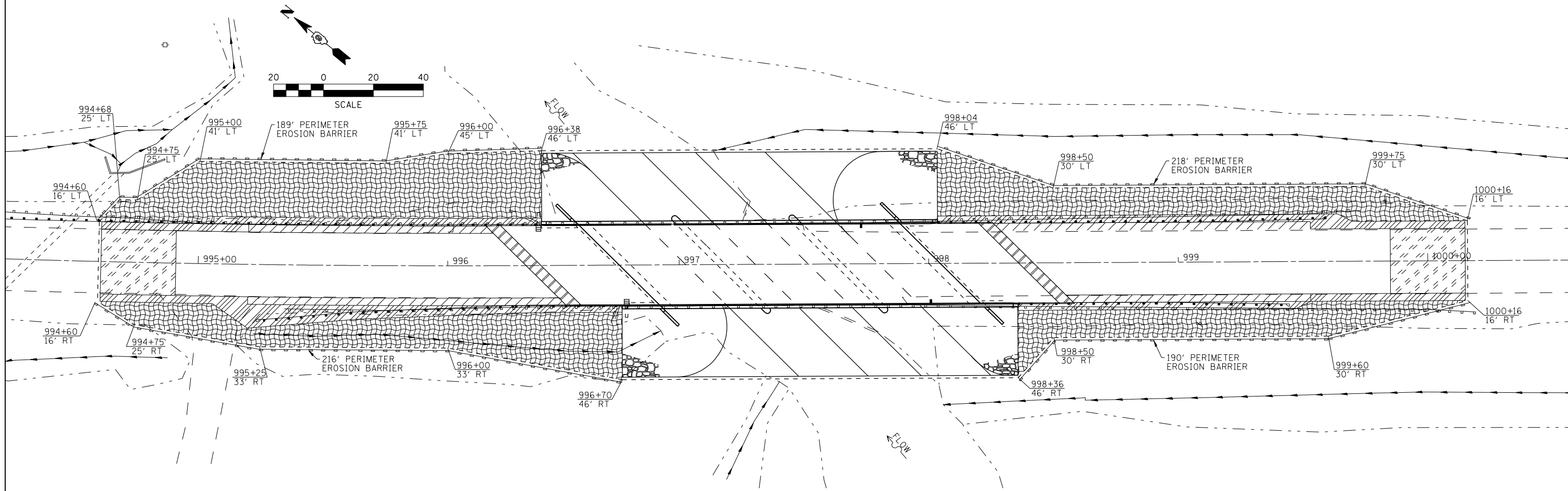


LEGEND

-  SEEDING CLASS 2A AND EROSION CONTROL BLANKET
-  PERIMETER EROSION BARRIER
-  STONE RIPRAP CLASS A5

STATIONS AND OFFSETS SHOWN ARE TO THE CONSTRUCTION LIMITS. THE PERIMETER EROSION BARRIER WILL BE PLACED 1'-0" OUTSIDE THE CONSTRUCTION LIMITS. THE SEEDING CLASS 2A AND EROSION CONTROL BLANKET WILL BE PLACED TO THE LIMITS OF THE PERIMETER EROSION BARRIER.



PRINT DRIVER = L:\D-ER\B\A\11
 ESCA PROJECT NO. 1035.03
 PLOT SCALE = 0.1667' / IN.
 PLOT DATE = 1/22/2014 5:20:53 PM



USER NAME = kah	DESIGNED - JMS	REVISED -
ESCA PROJECT NO. 1035.03	DRAWN - HAS	REVISED -
PLOT SCALE = 0.1667' / IN.	CHECKED - NHP	REVISED -
PLOT DATE = 1/22/2014 5:20:53 PM	DATE - 11/13	REVISED -

**STATE OF ILLINOIS
DEPARTMENT OF TRANSPORTATION**

EROSION CONTROL PLAN

SCALE: 1"=20'-0" SHEET NO. 1 OF 1 SHEETS STA. 994+00 TO STA. 1001+00

F.A.P. RTE.	SECTION	COUNTY	TOTAL SHEETS	SHEET NO.
782	115B-1	HARDIN	70	19
CONTRACT NO. 78263				
FED. ROAD DIST. NO. ILLINOIS FED. AID PROJECT				